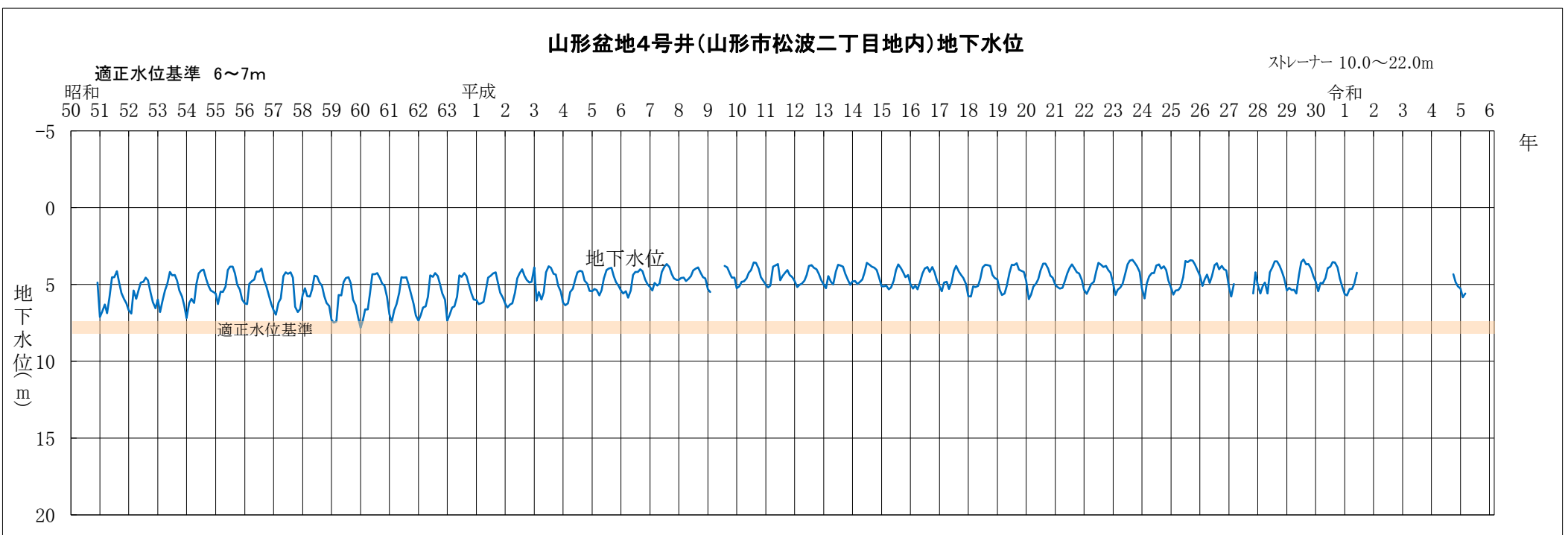
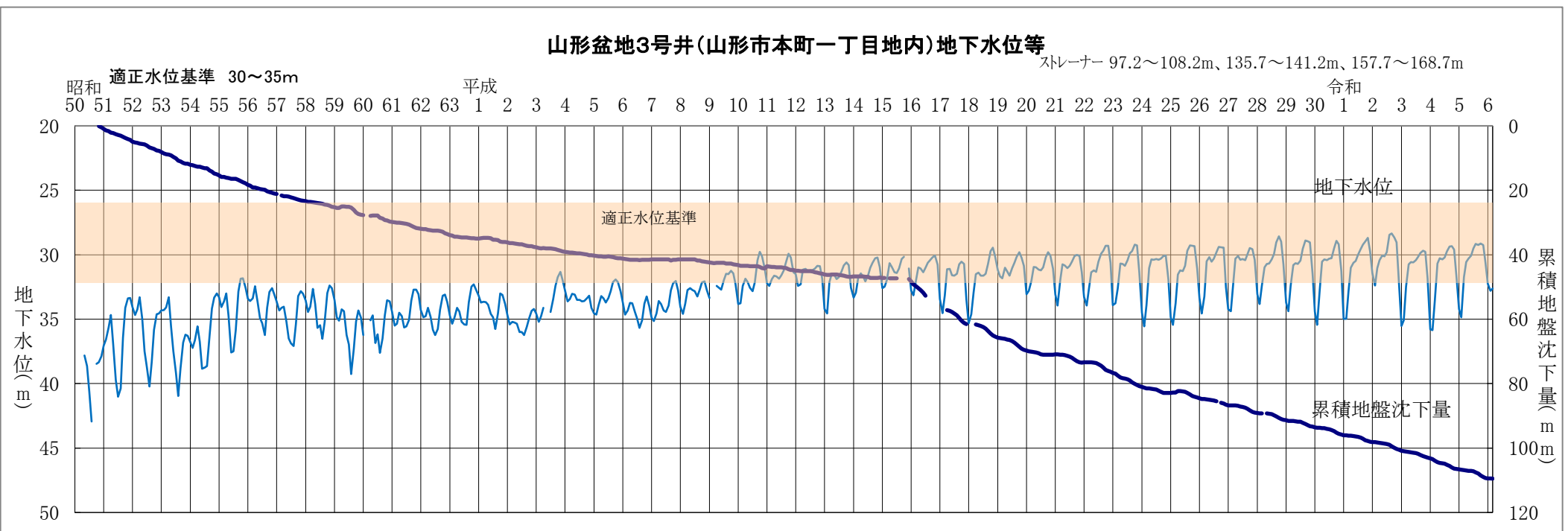
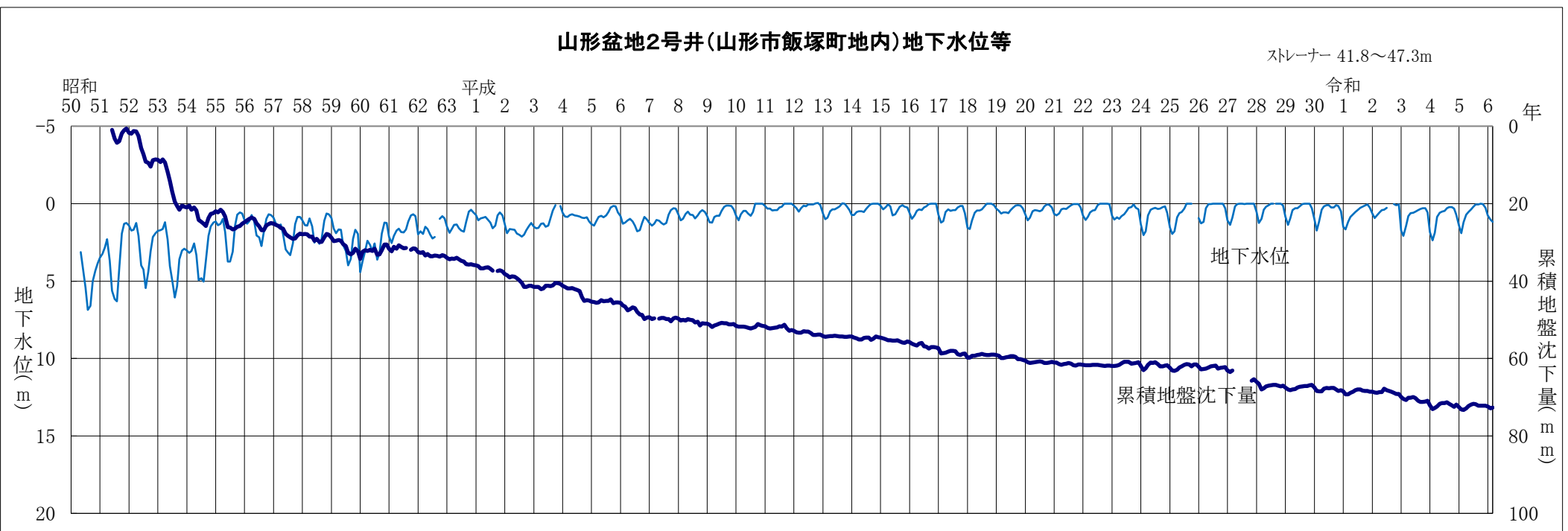
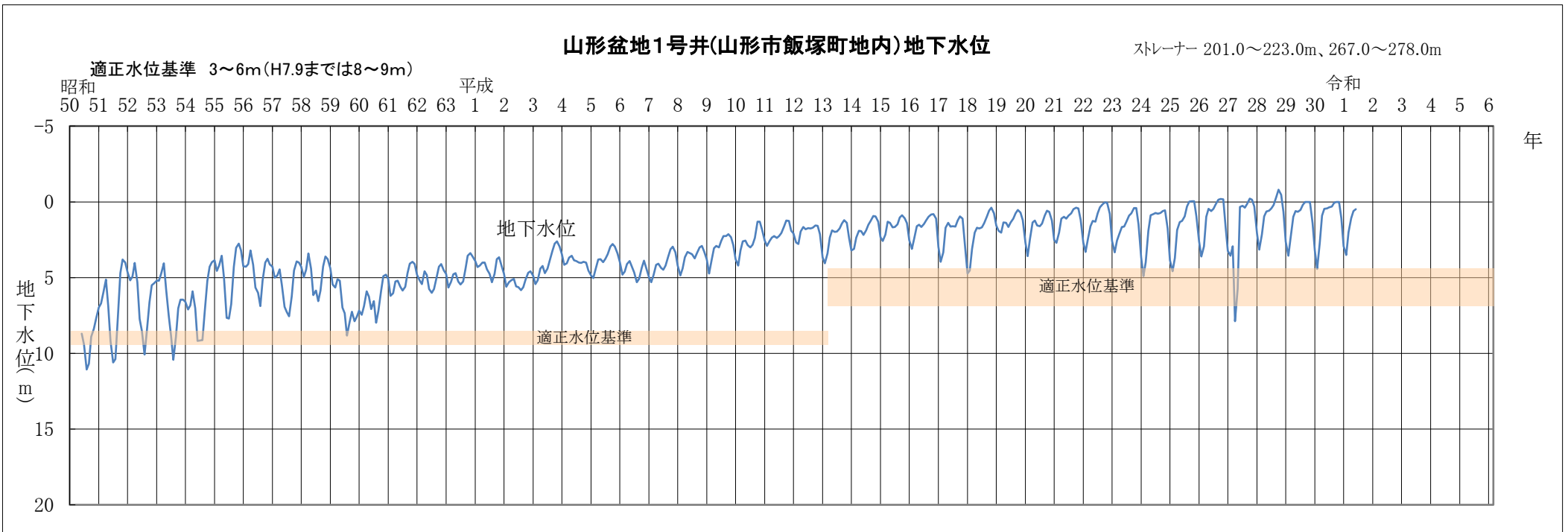
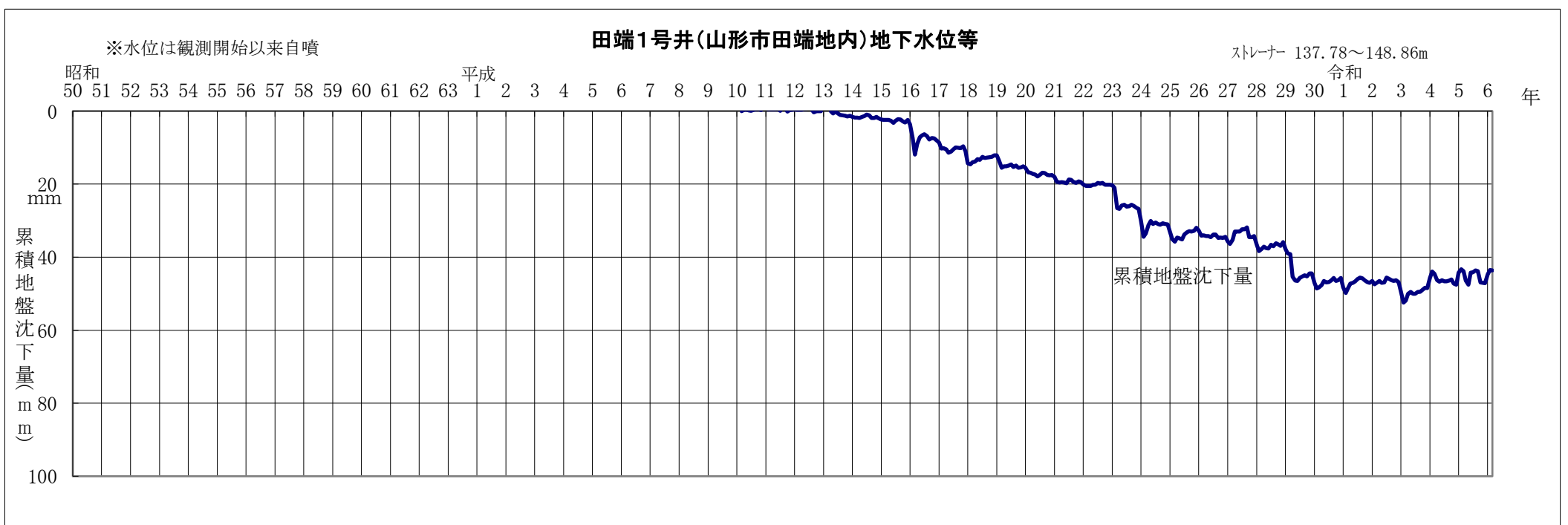
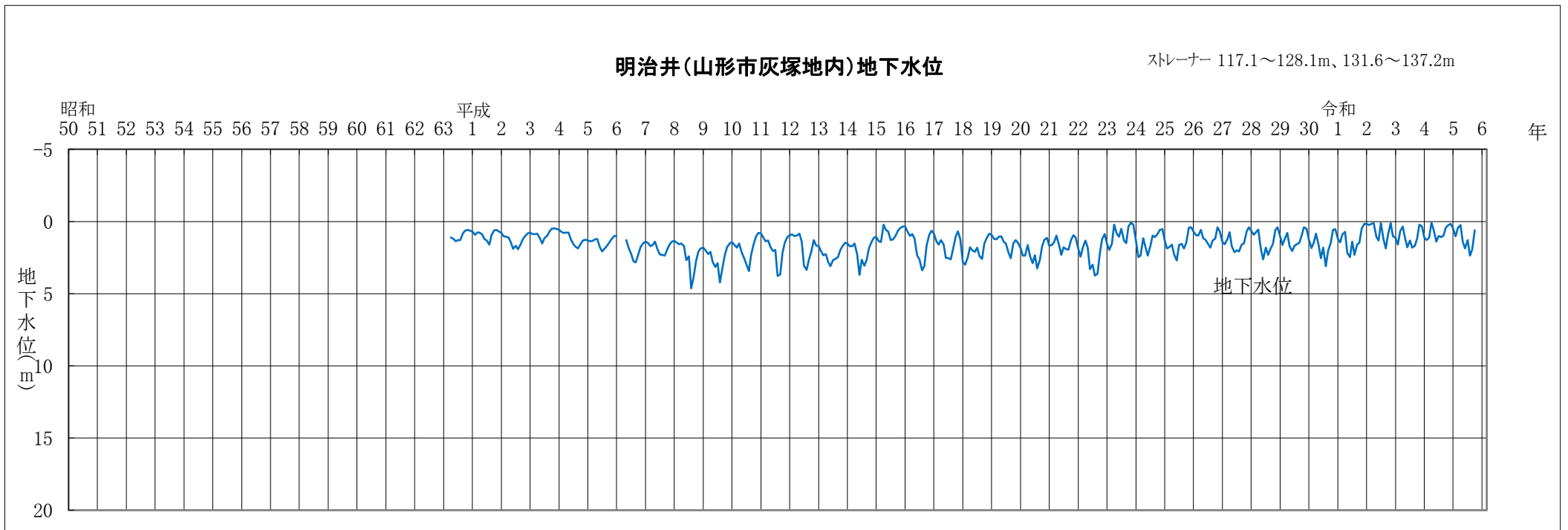
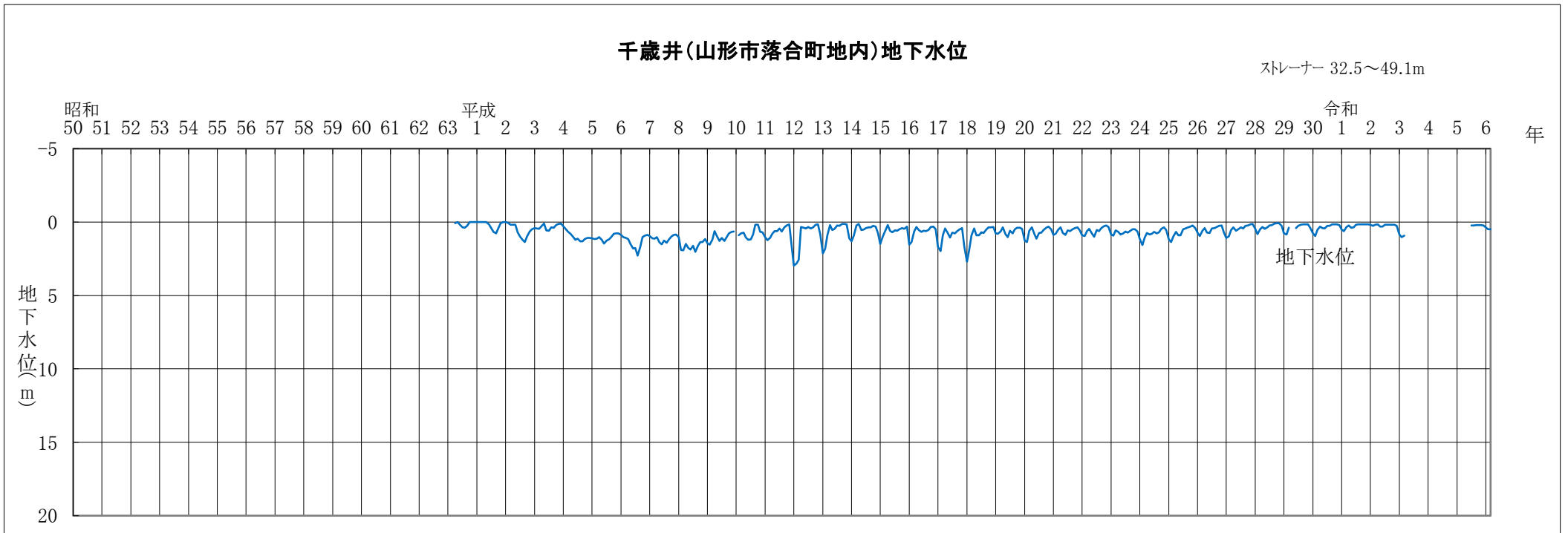
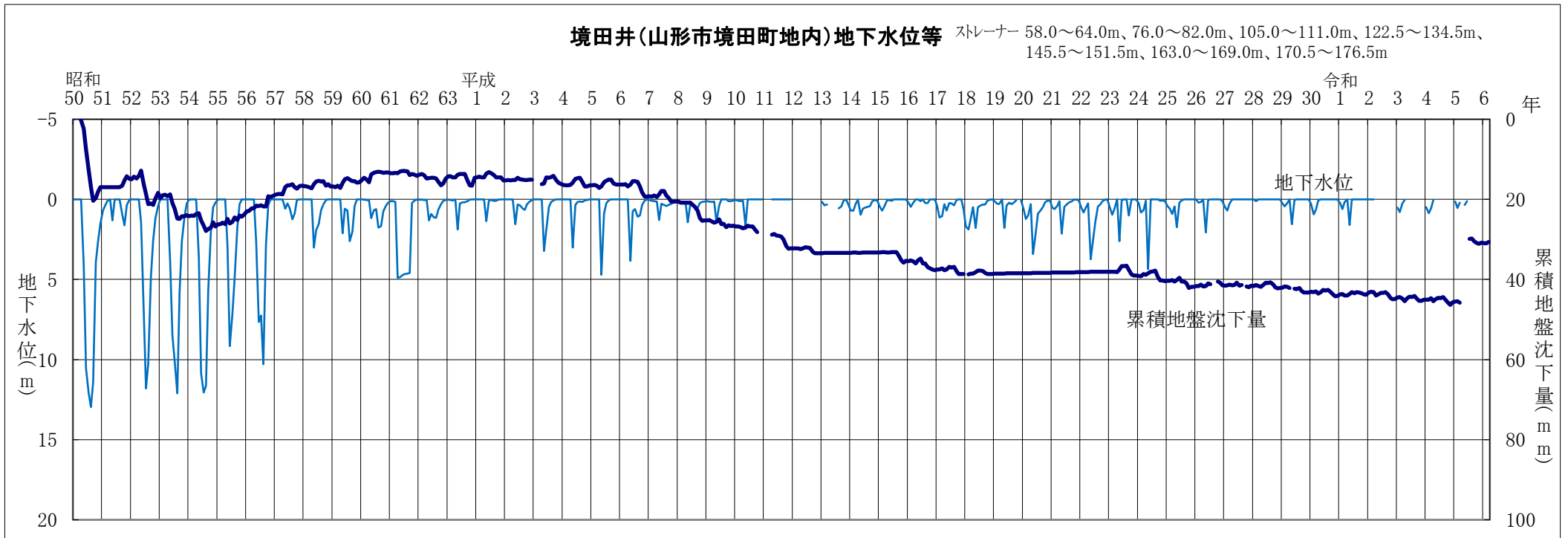


【山形地域】





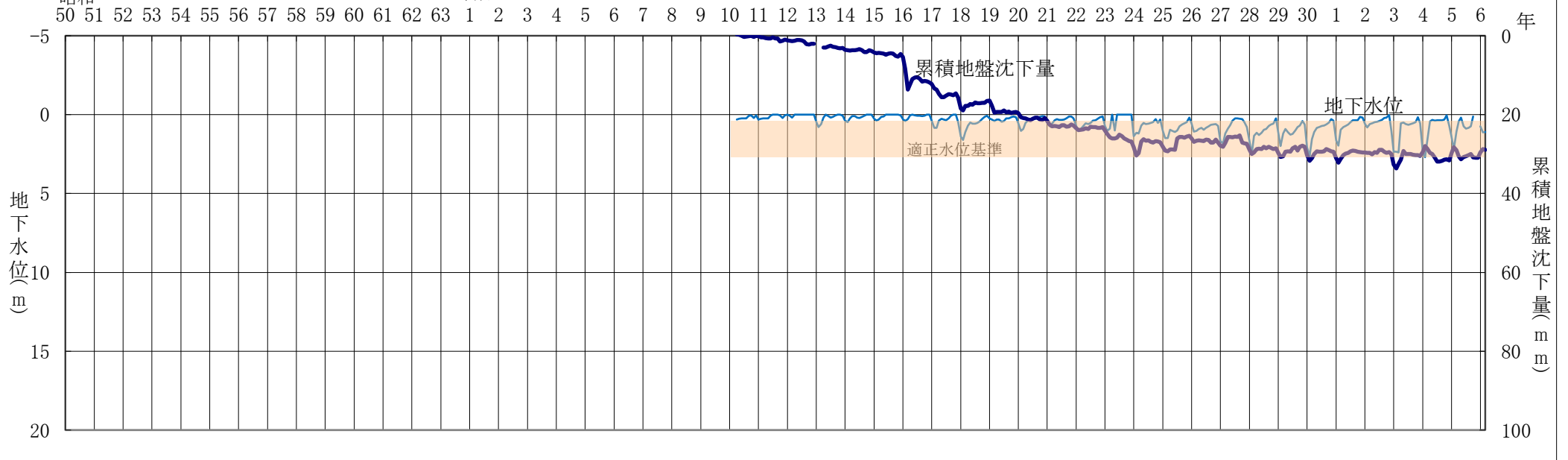
田端2号井(山形市田端地内)地下水位等

ストレーナー 45.54~51.86m

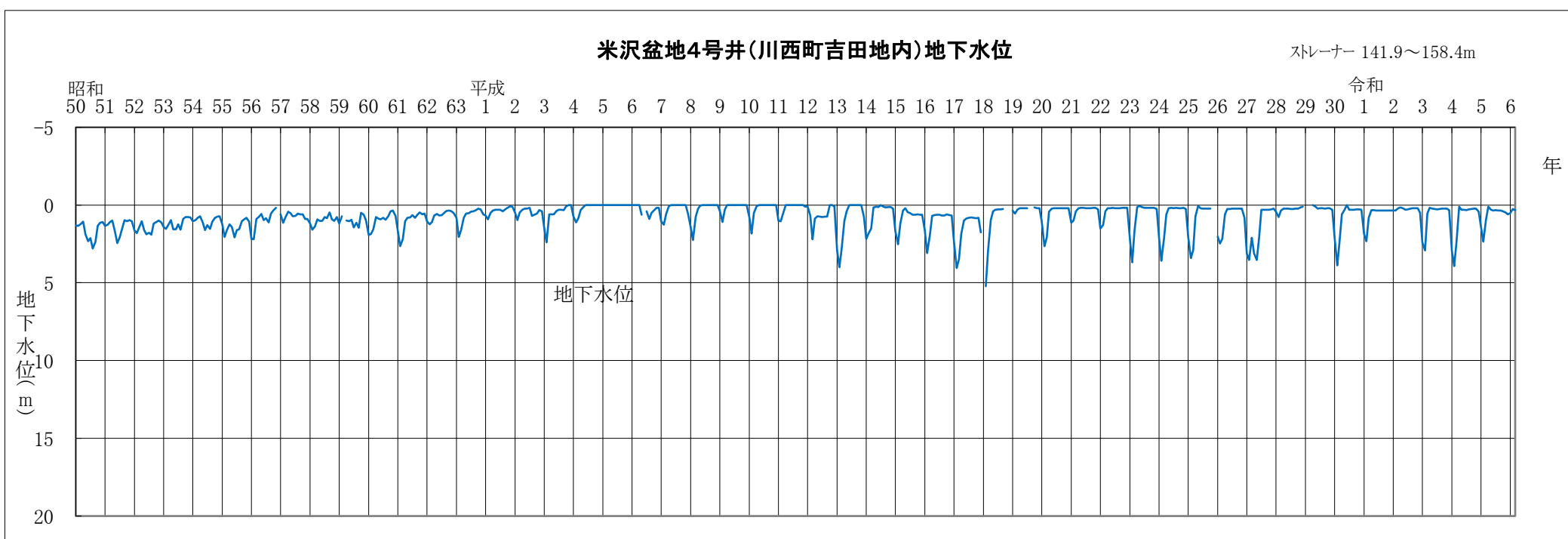
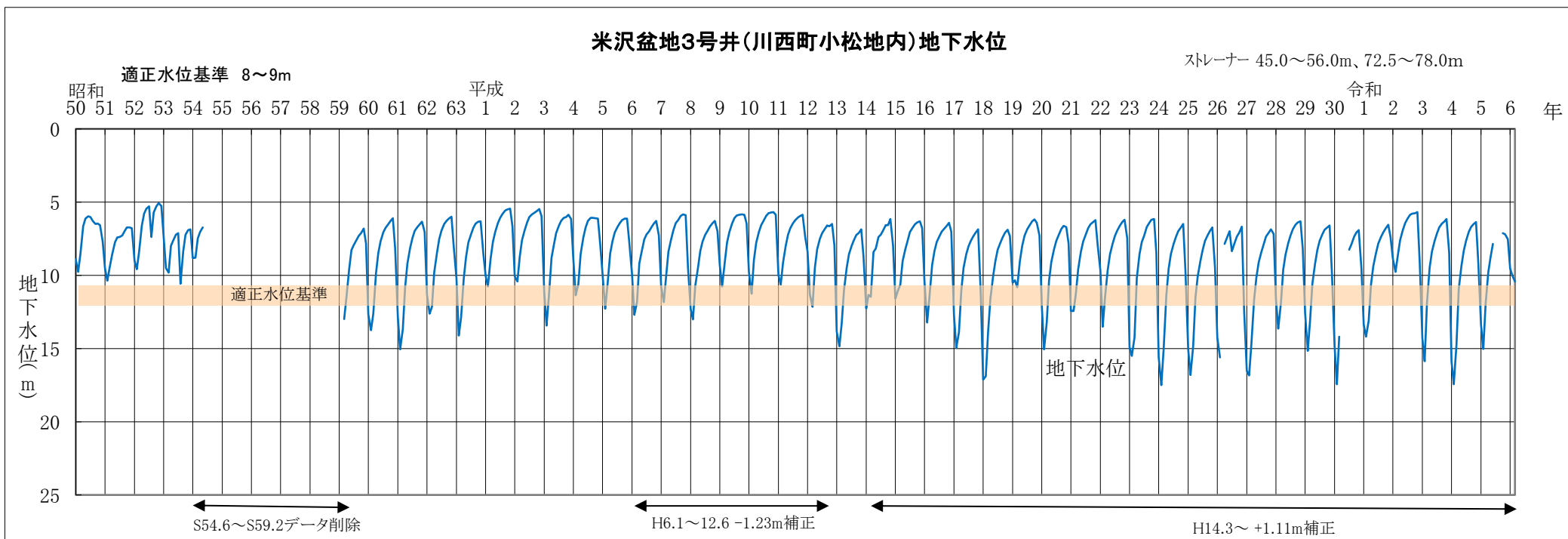
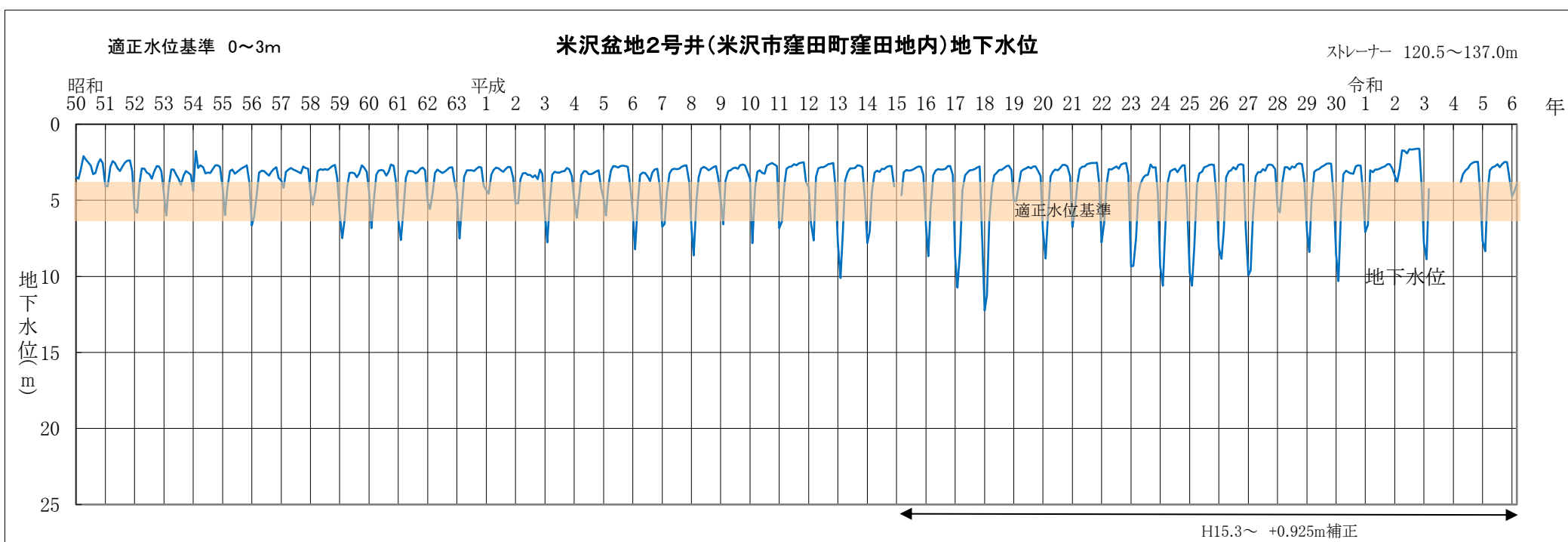
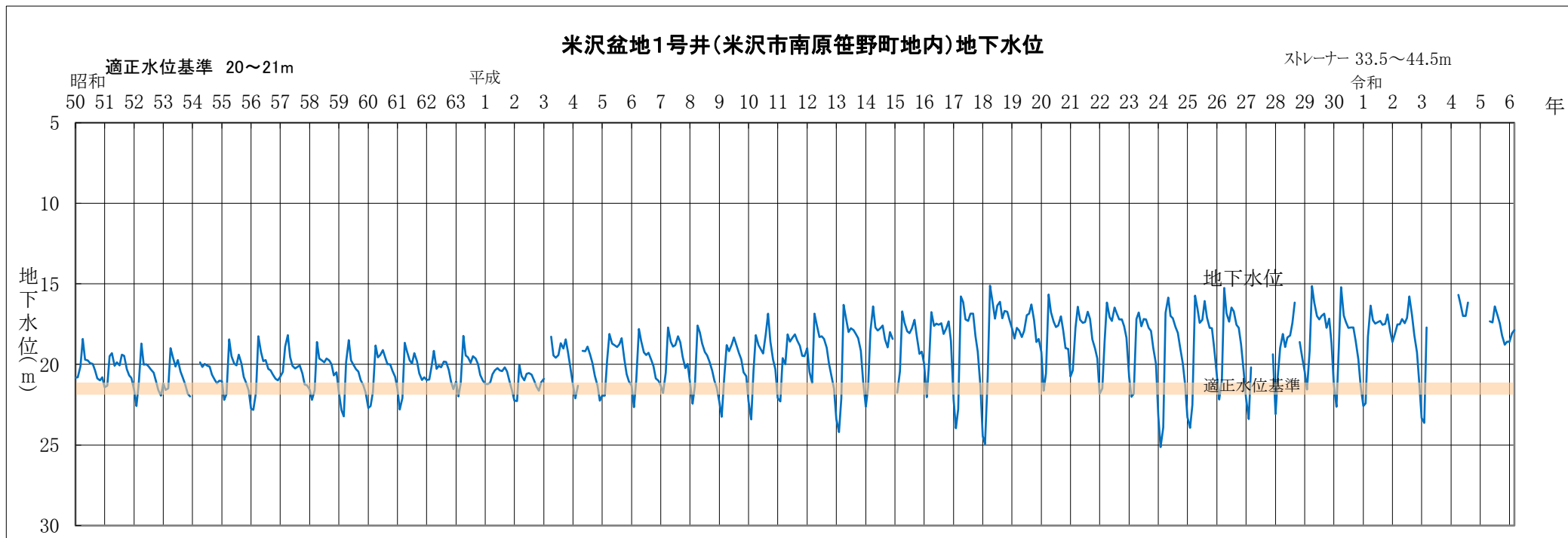
適正水位基準 0~2m

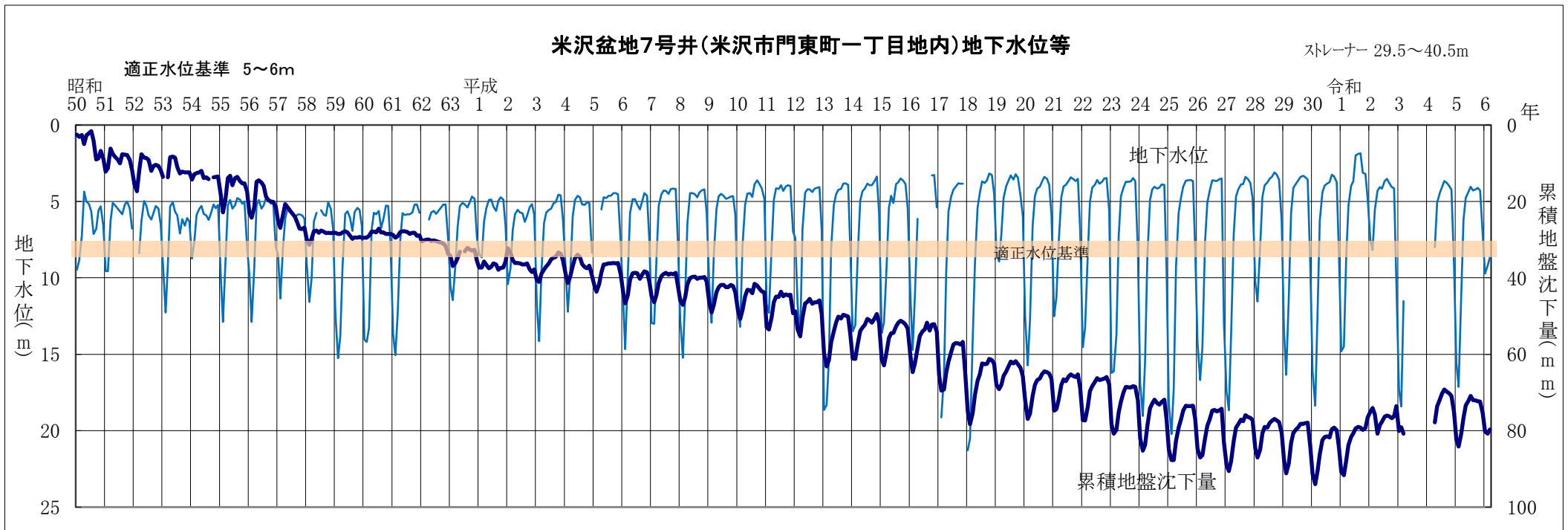
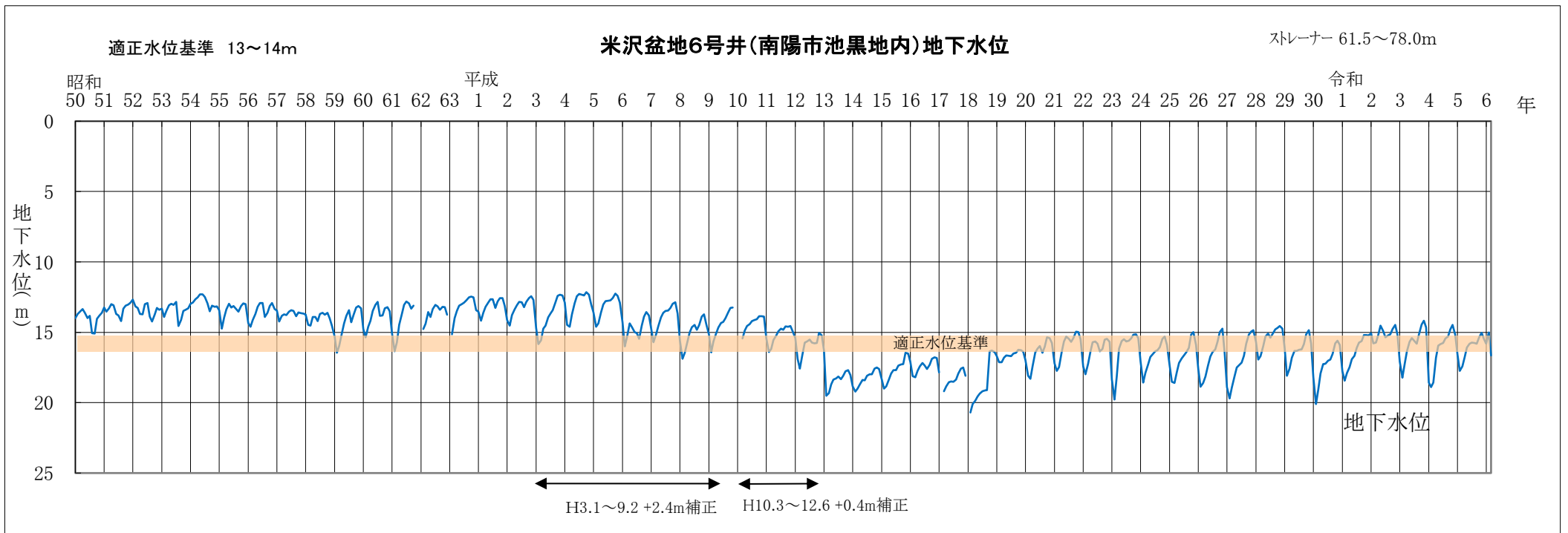
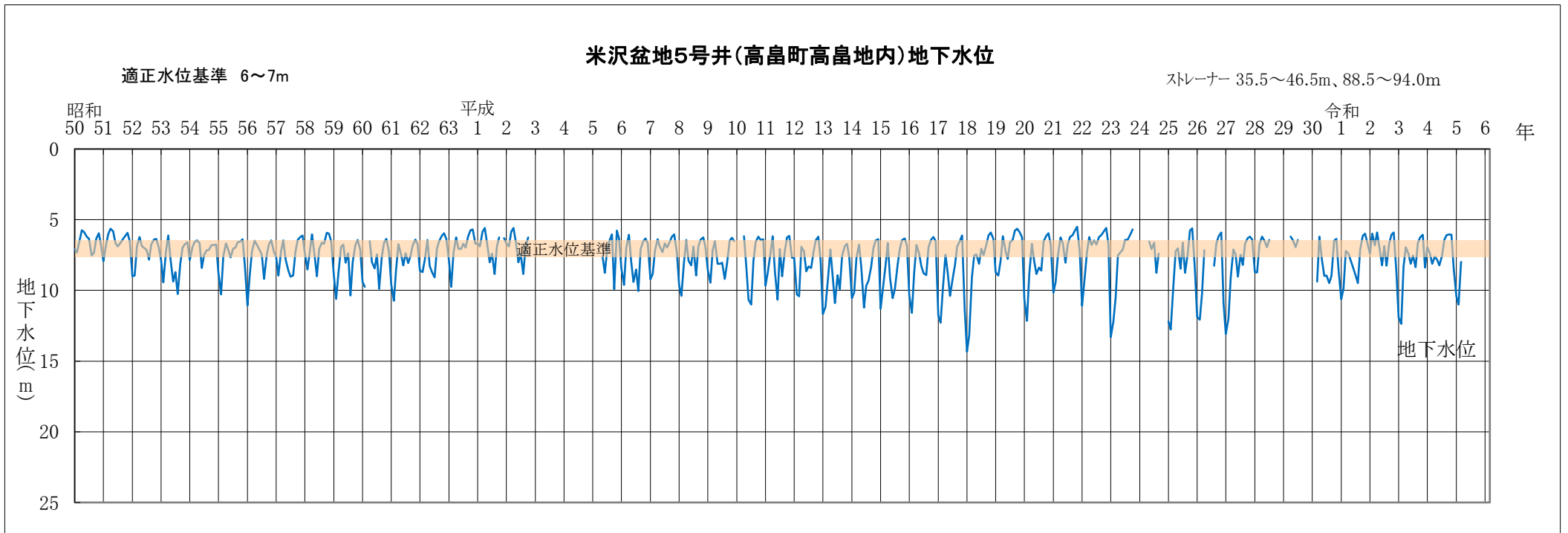
平成

令和

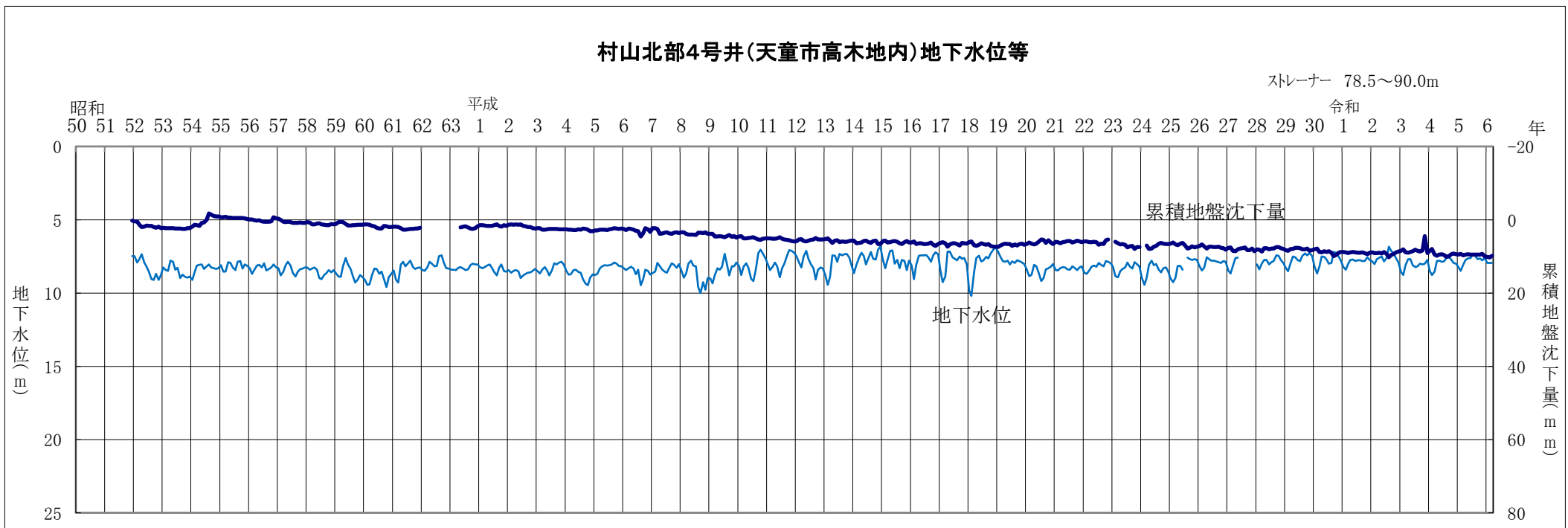
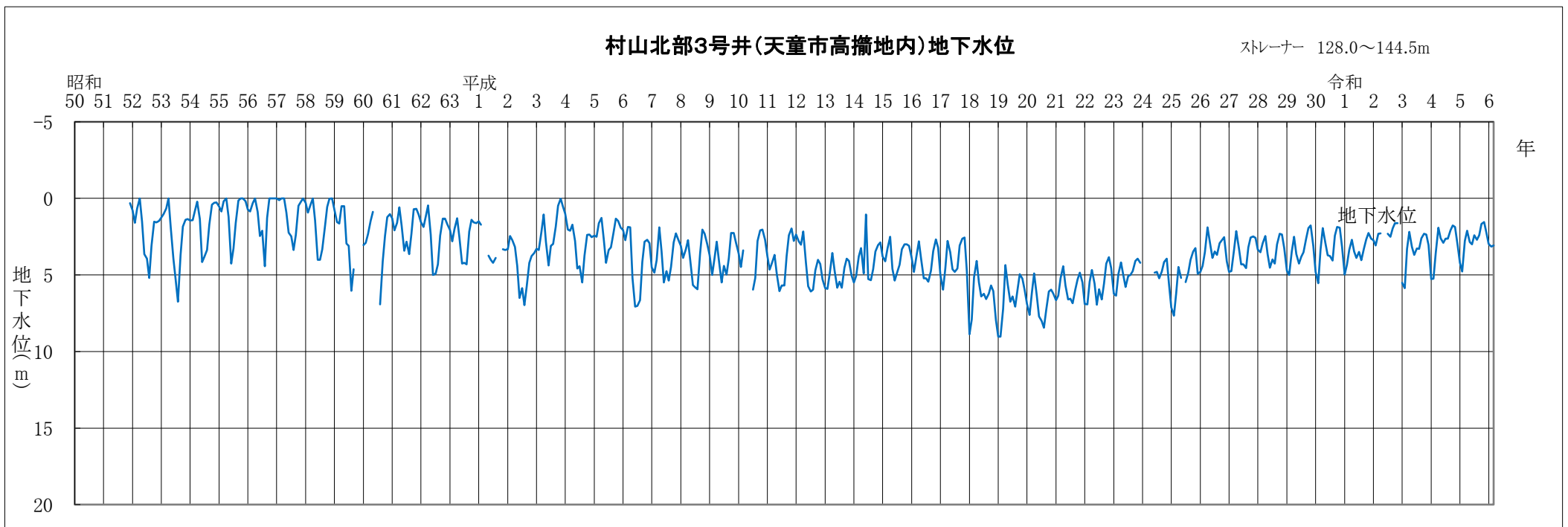
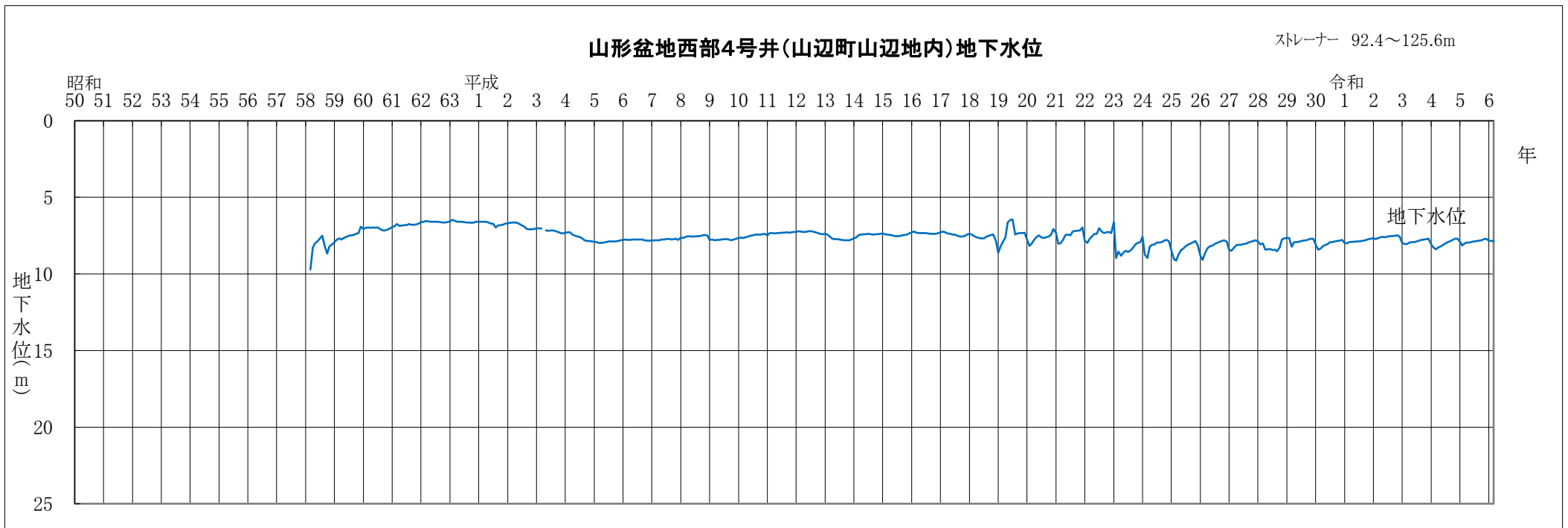
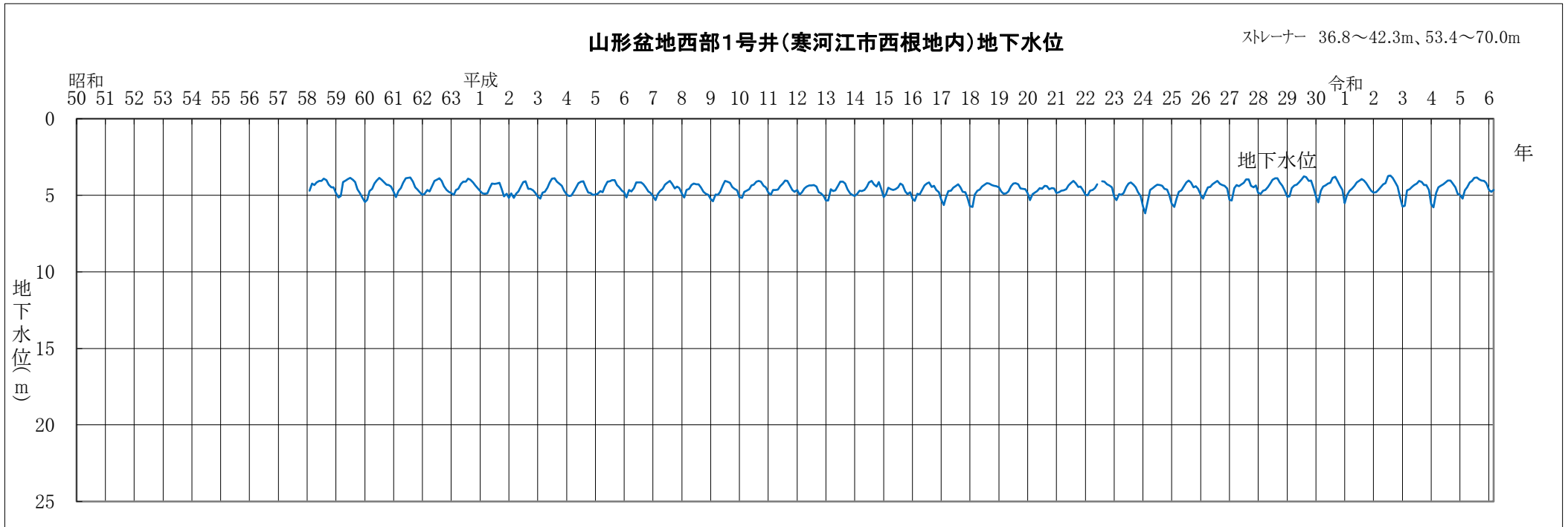


【米沢地域】



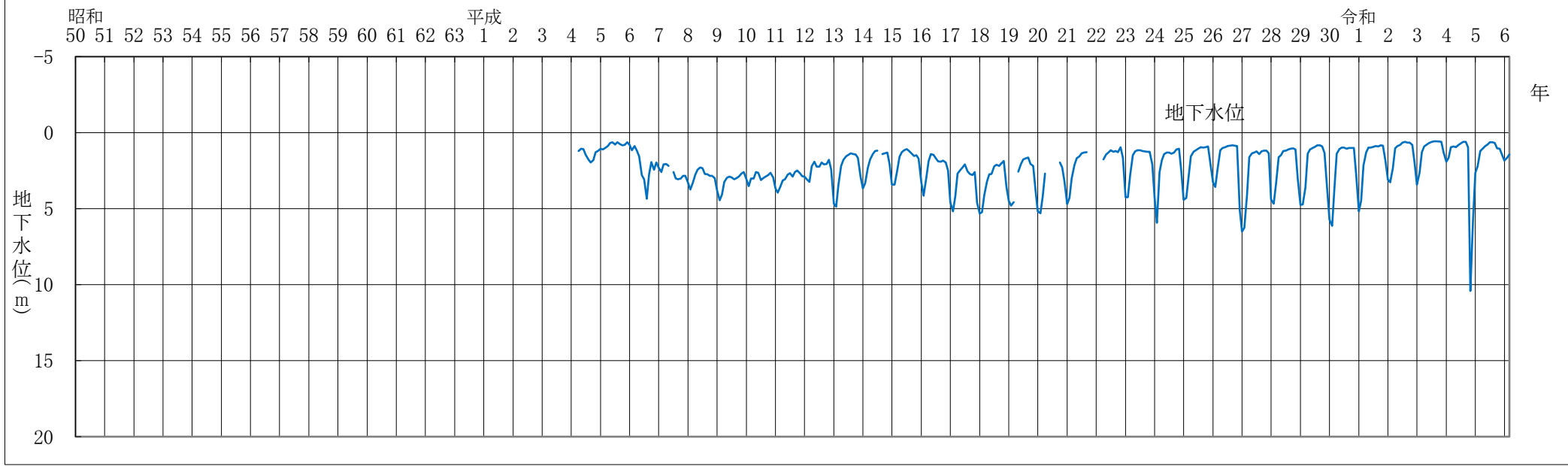


【その他地域(村山)】

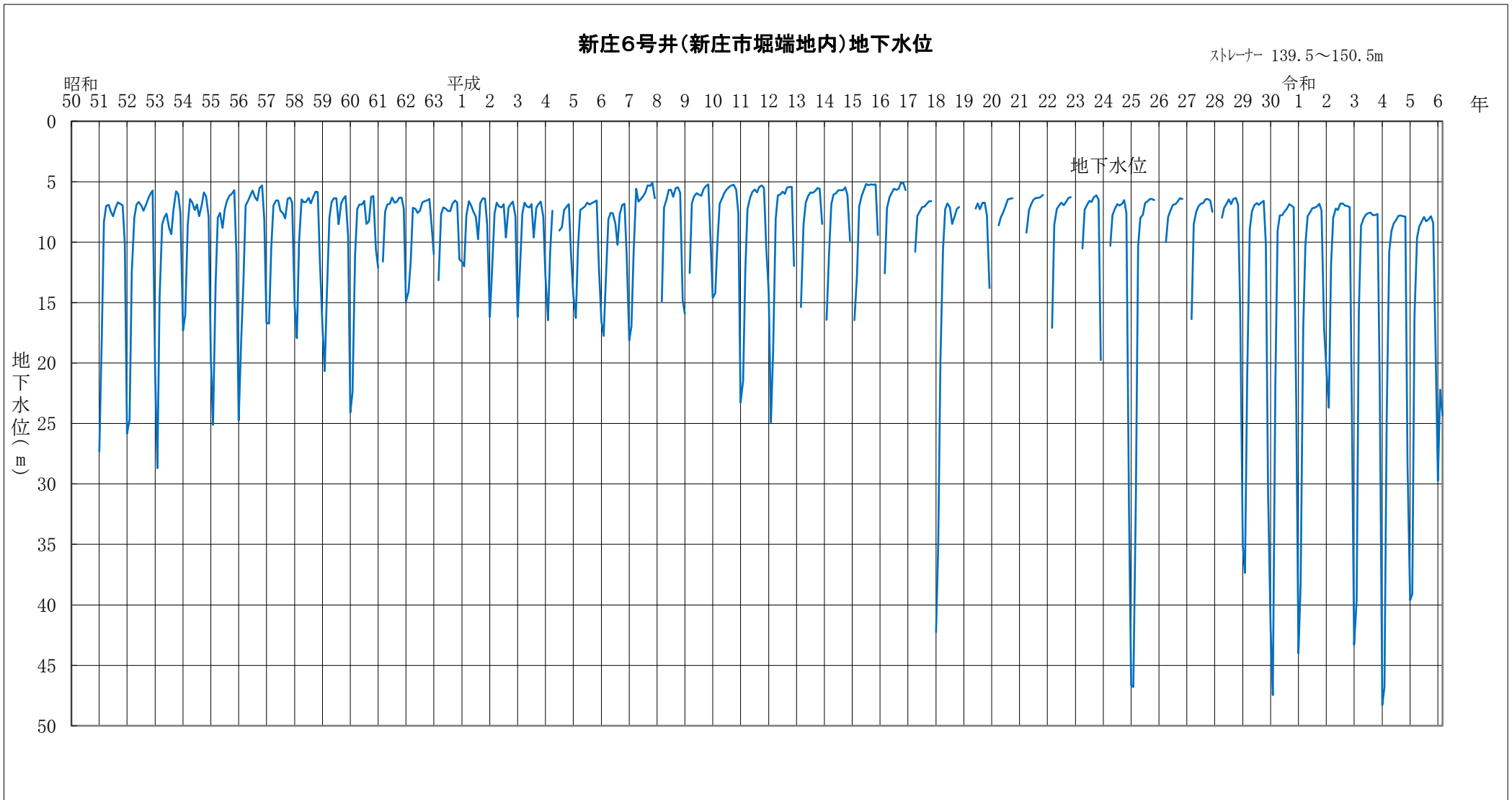


上山1号井(上山市けやきの森地内)地下水位

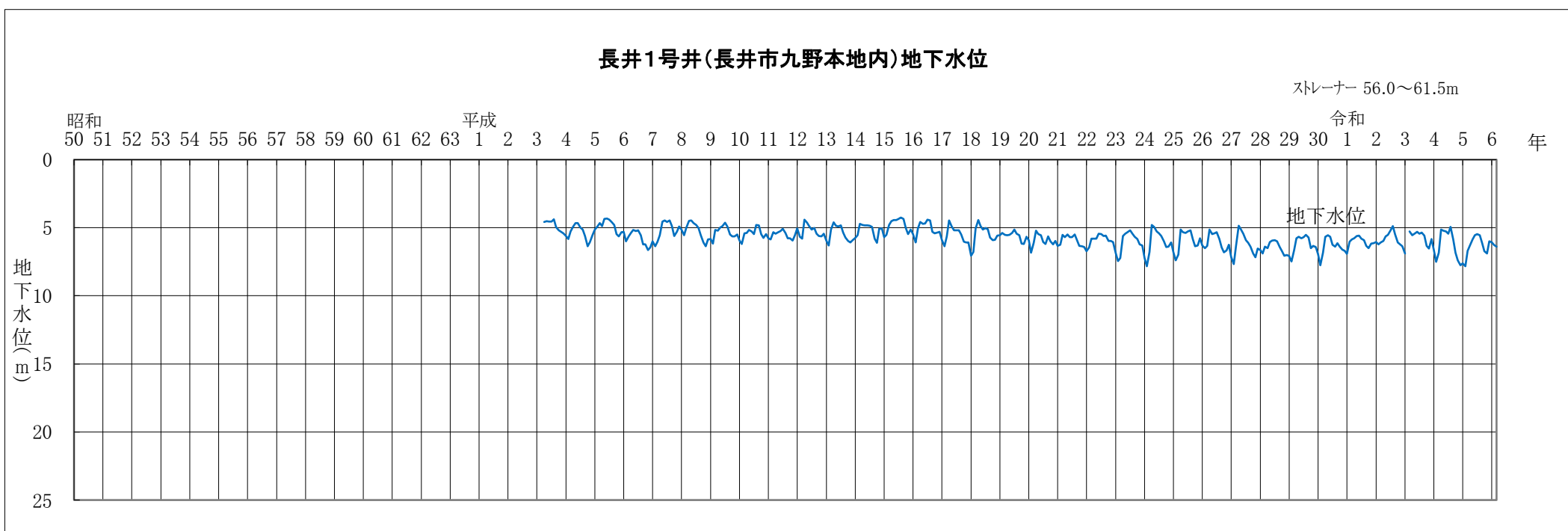
ストレーナー 14.5~31.0m、36.5~47.5m、58.5~64.0m



【その他地域(最上)】



【その他地域(置賜)】





【その他地域(庄内)】

