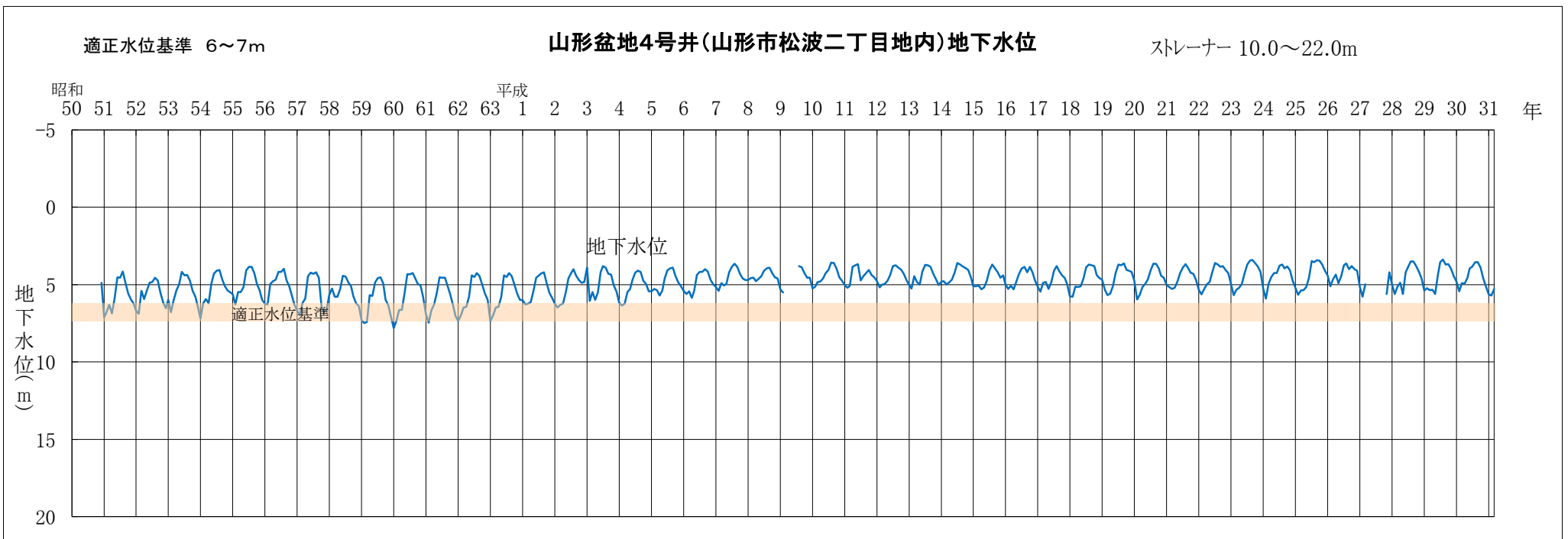
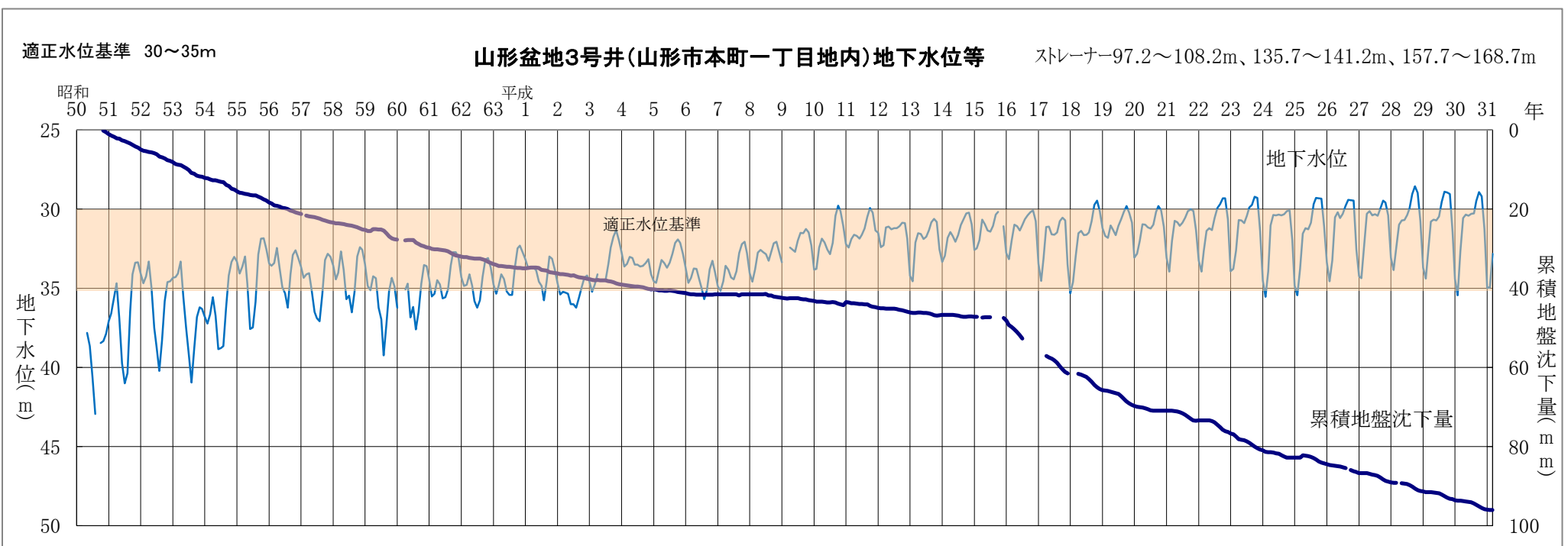
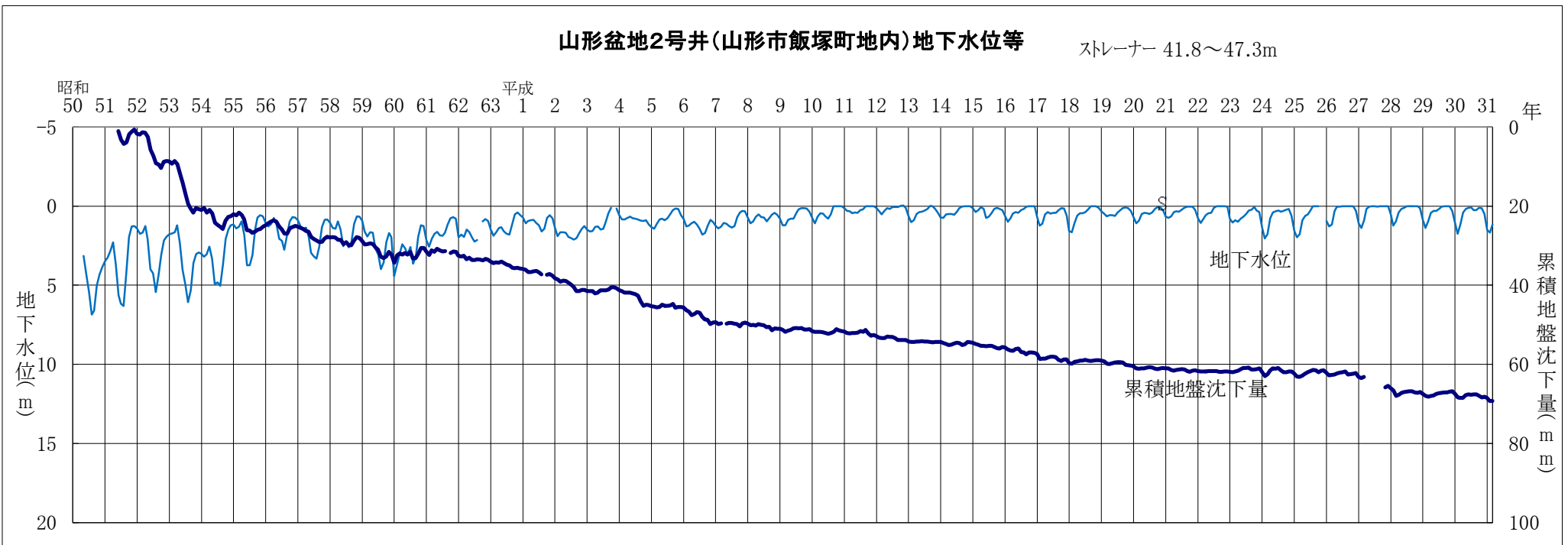
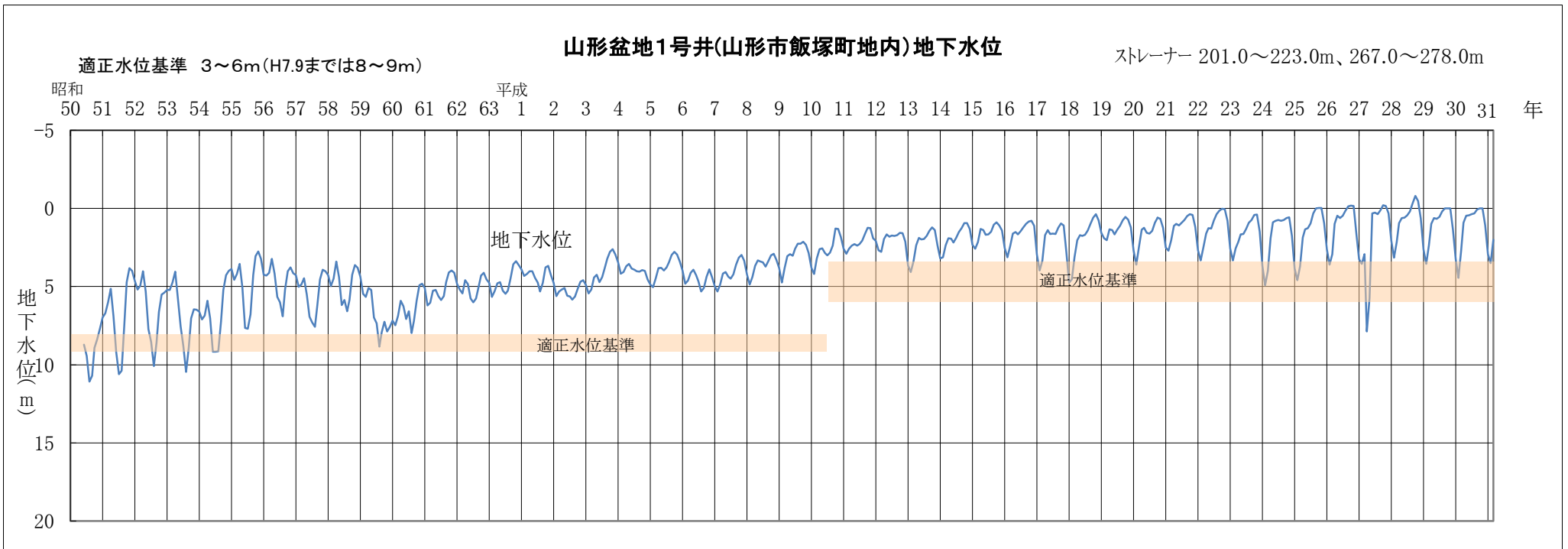
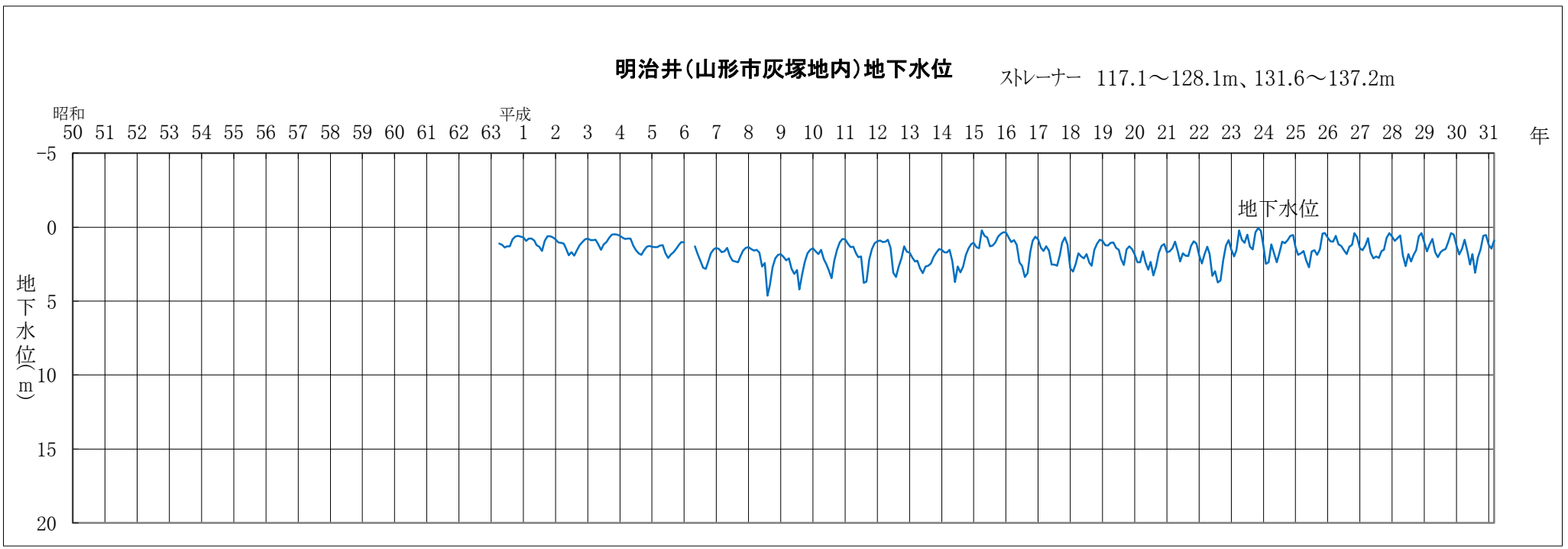
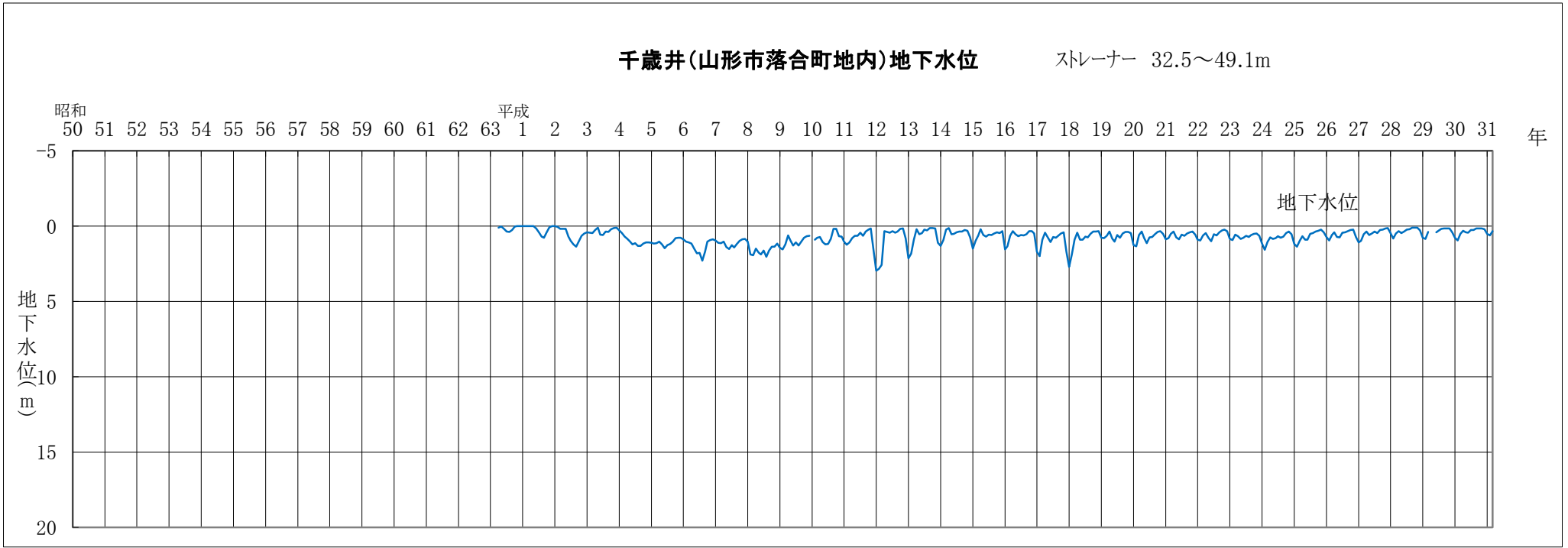
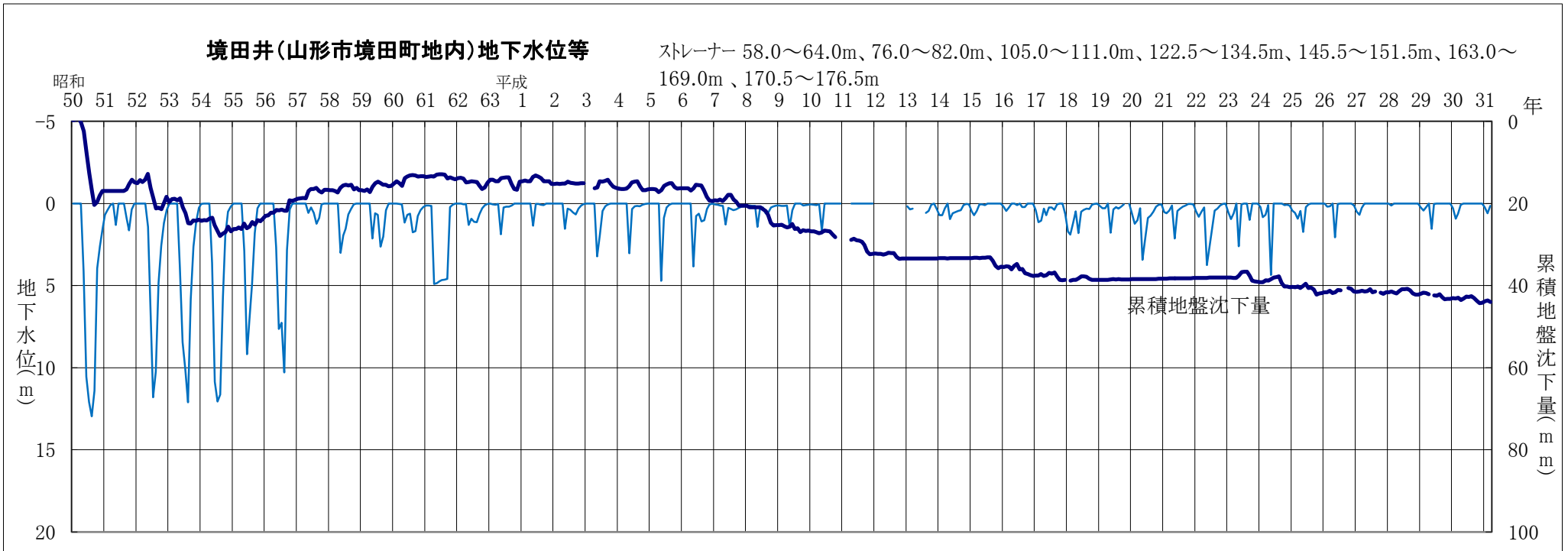


別図2-1 【山形地域】

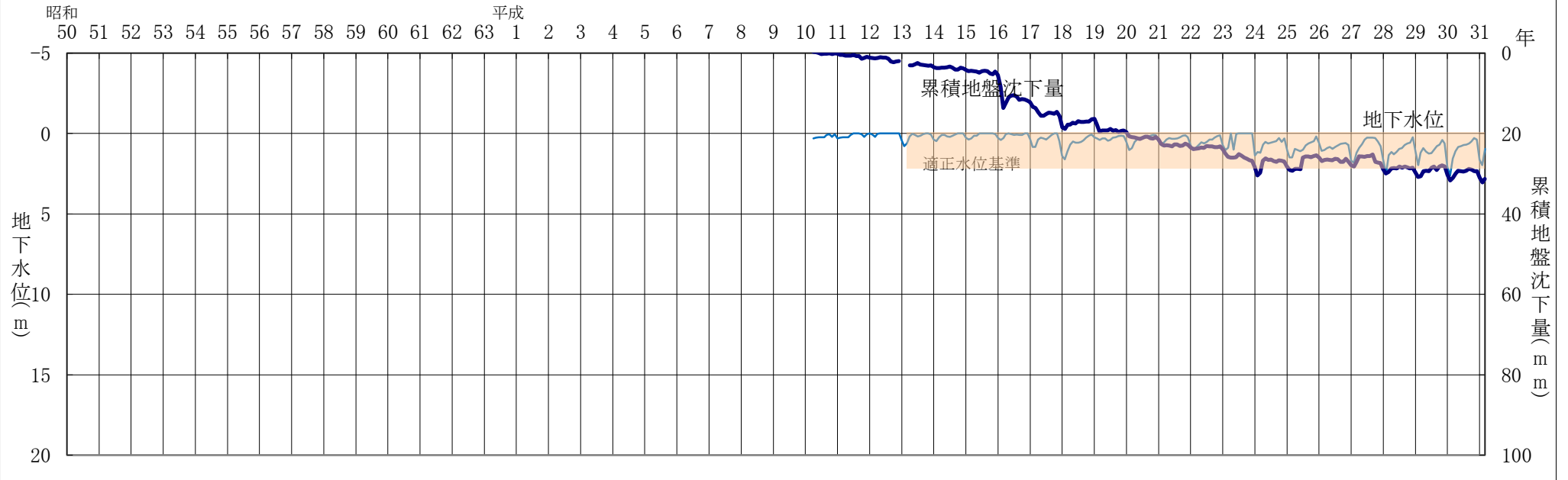




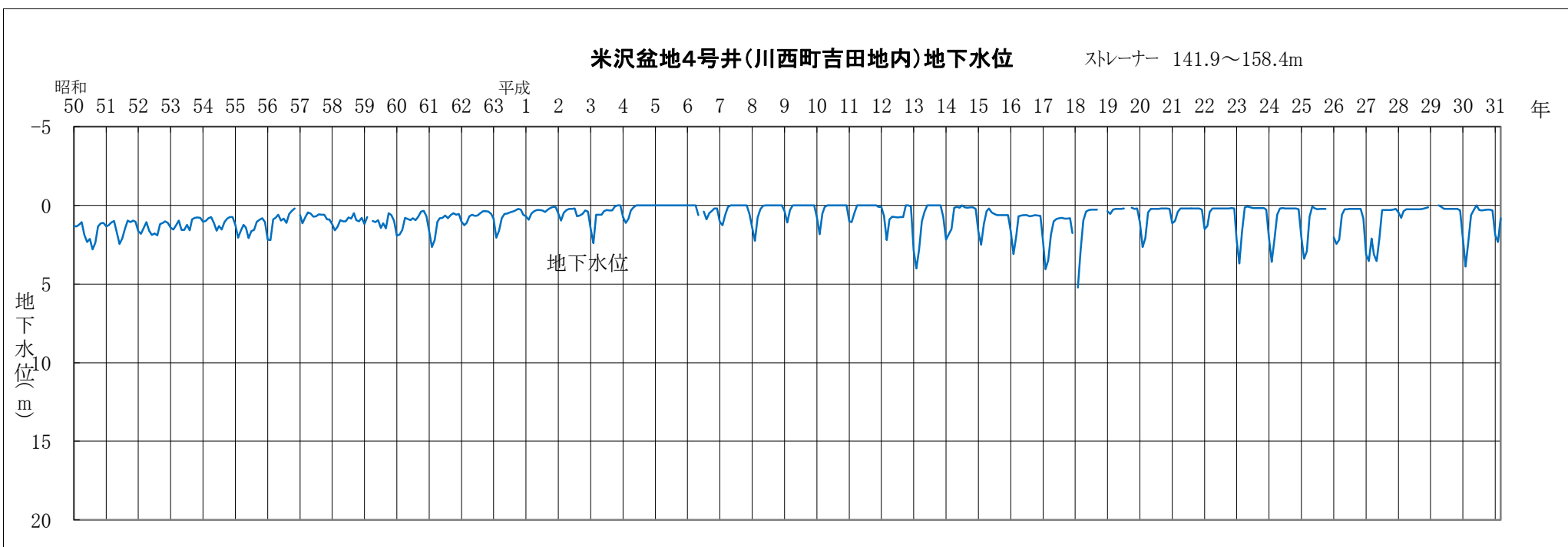
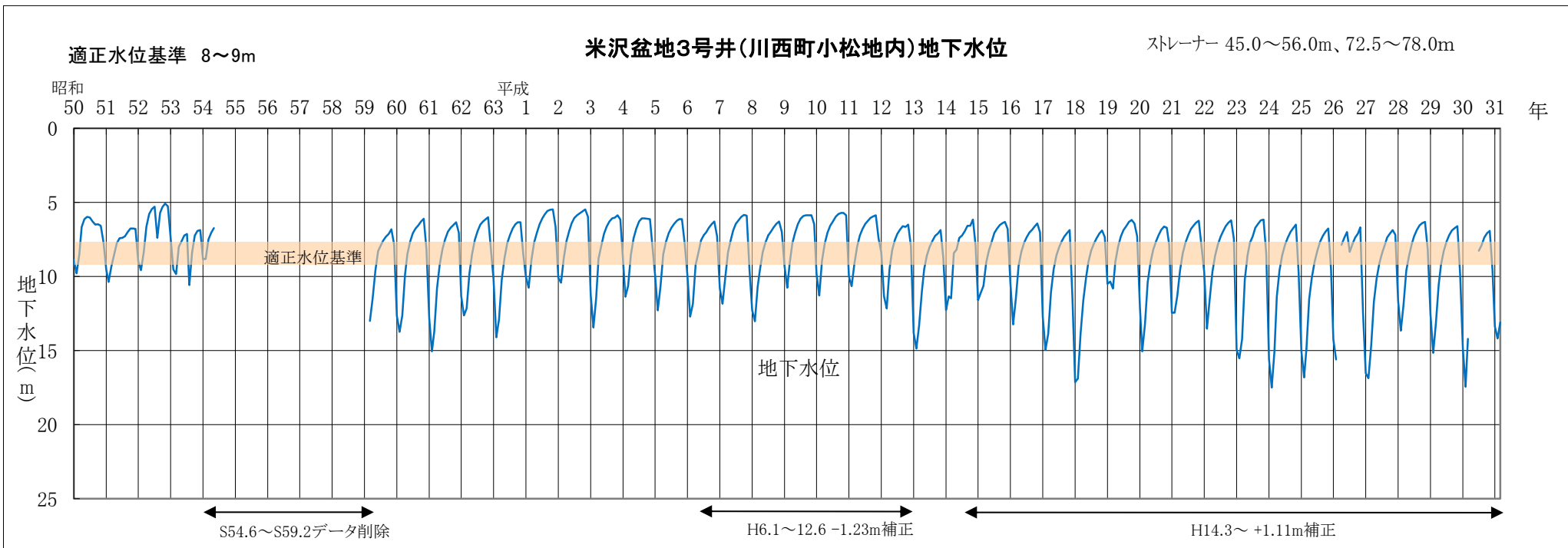
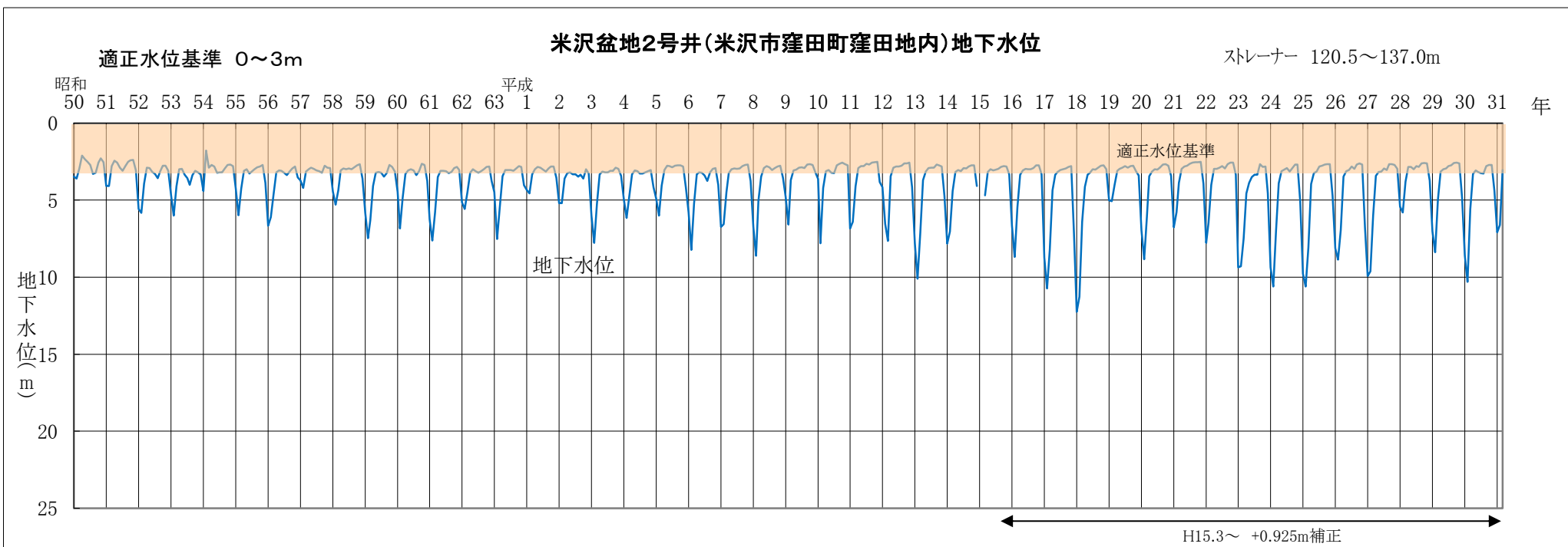
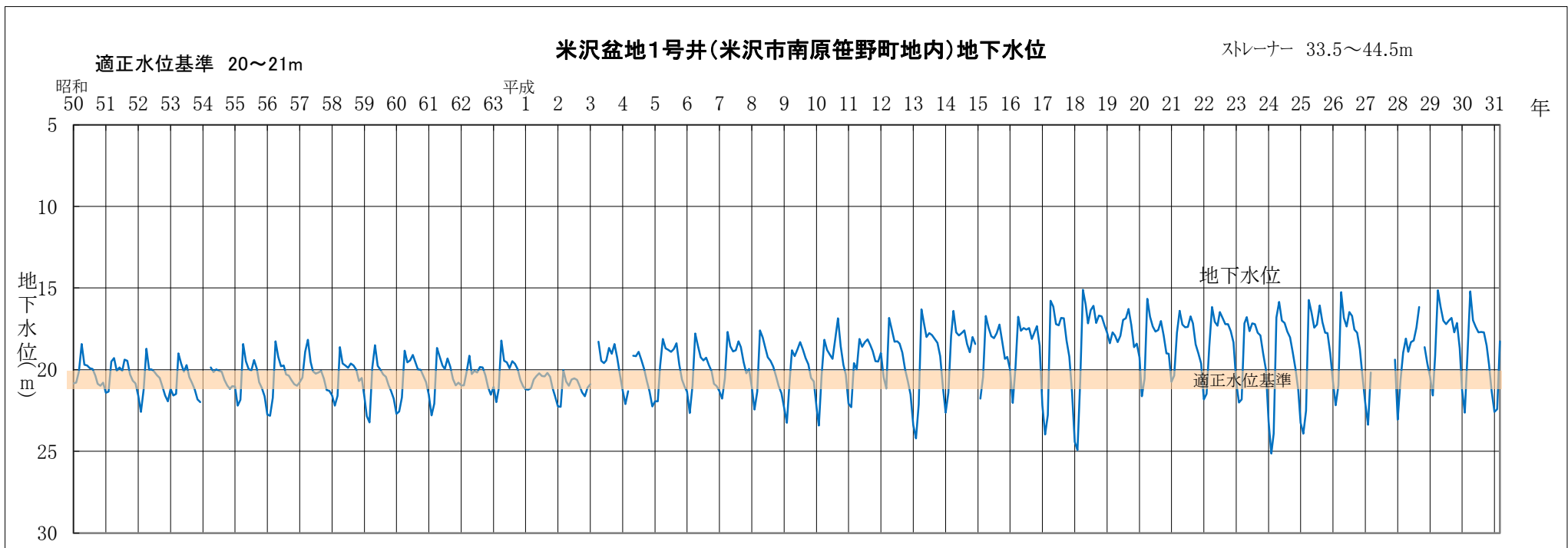
適正水位基準 0~2m

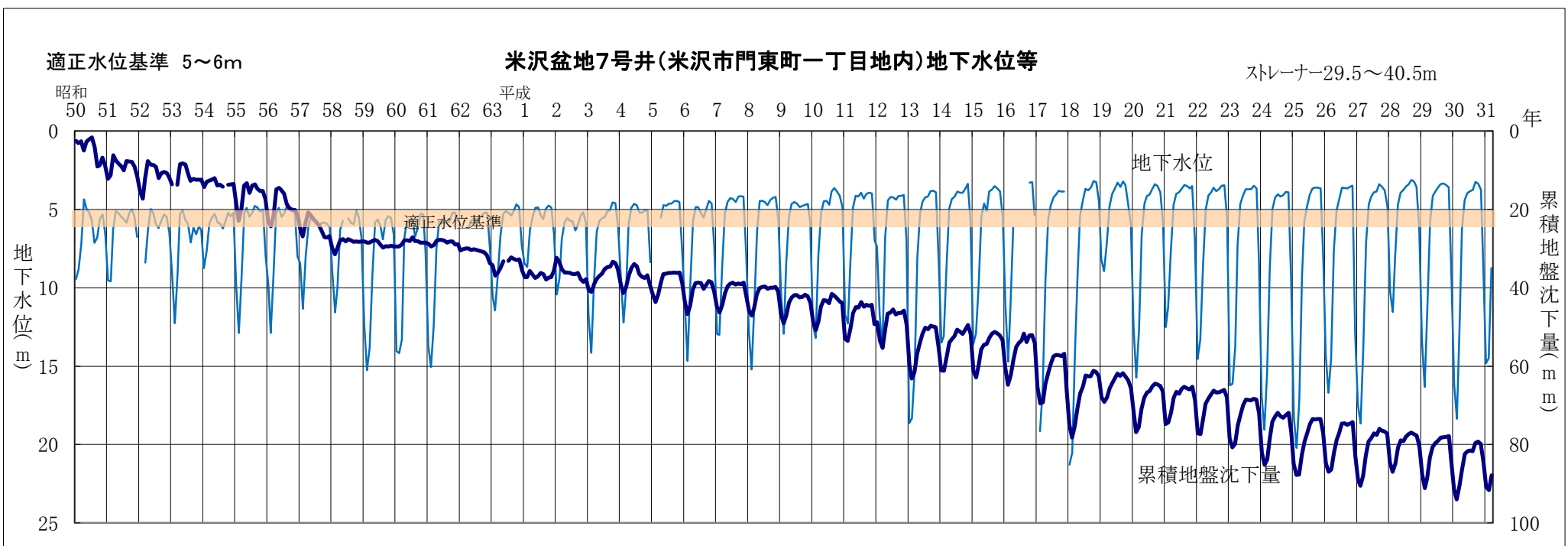
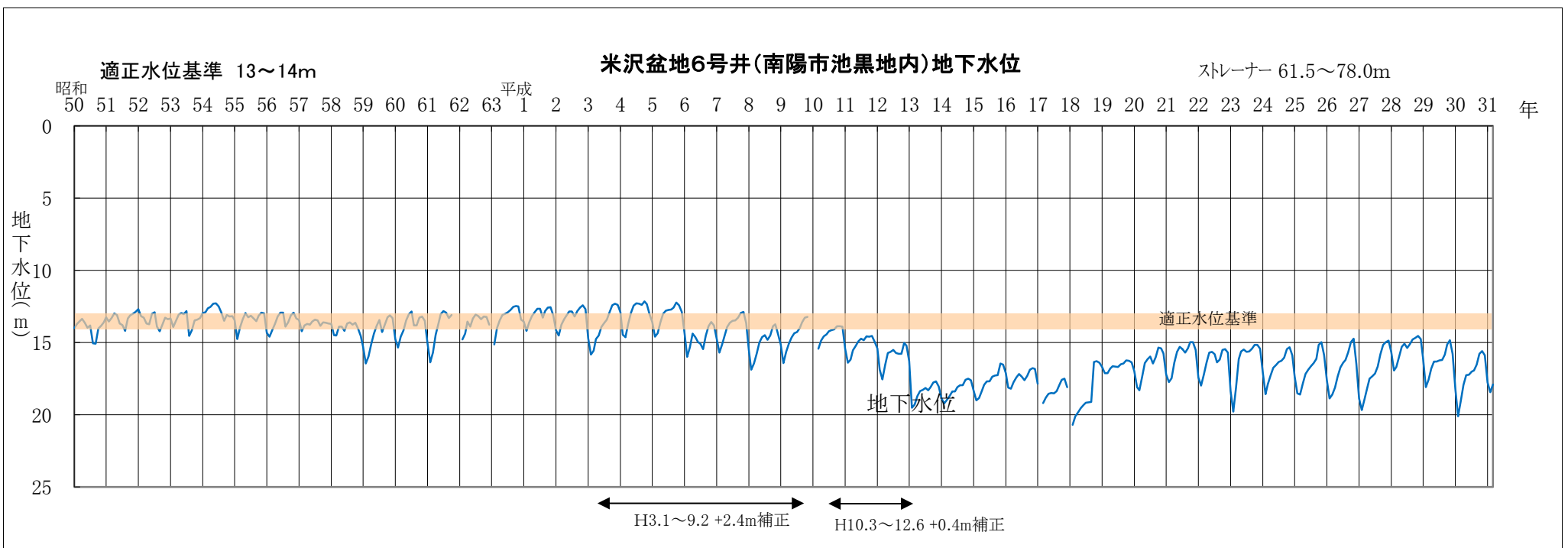
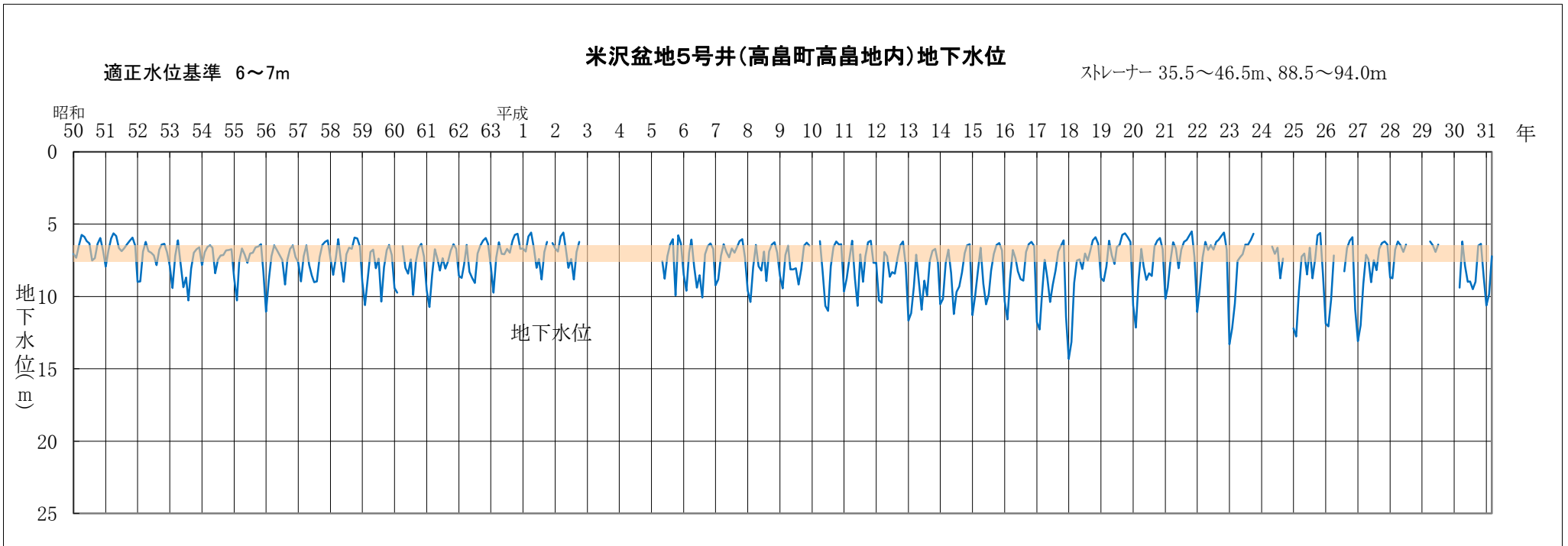
田端2号井(山形市田端地内)地下水位等

スレーナー 45.54~51.86m

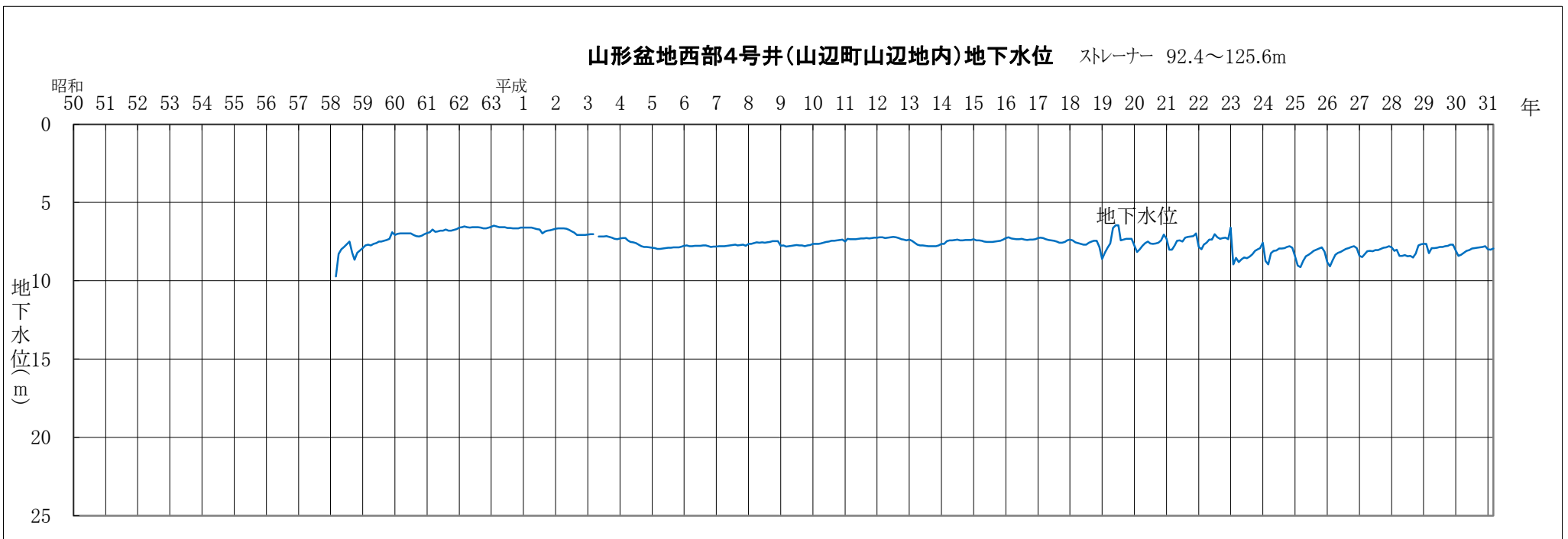
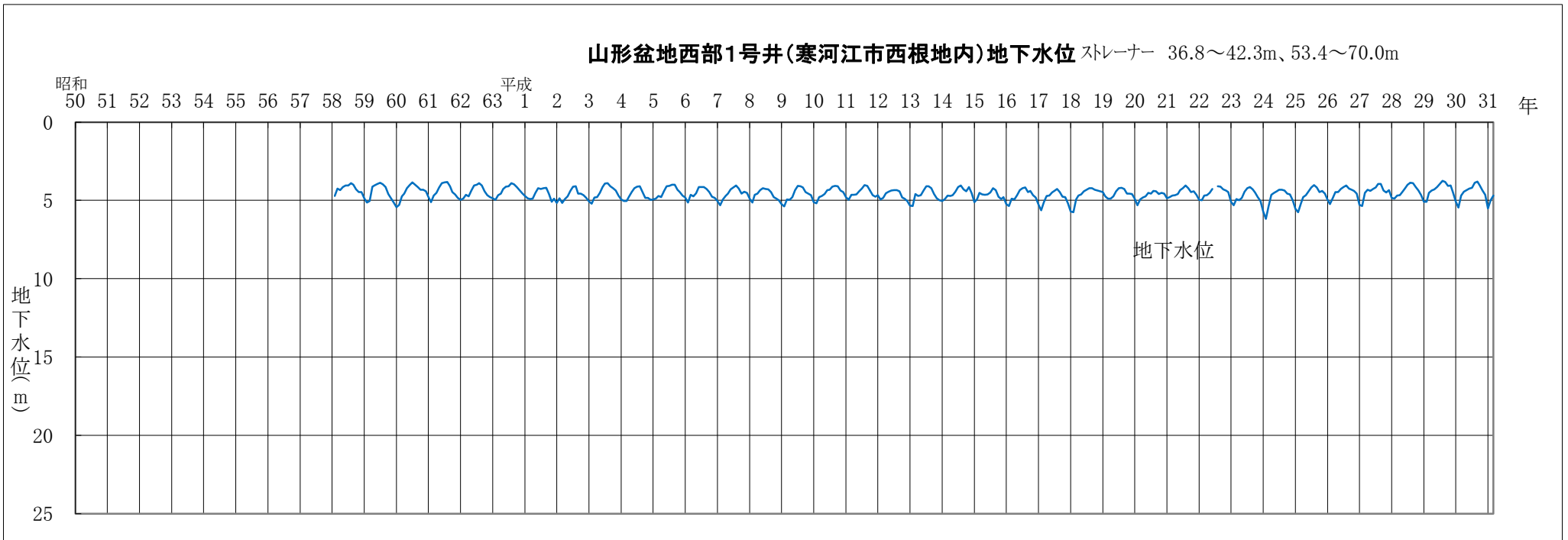


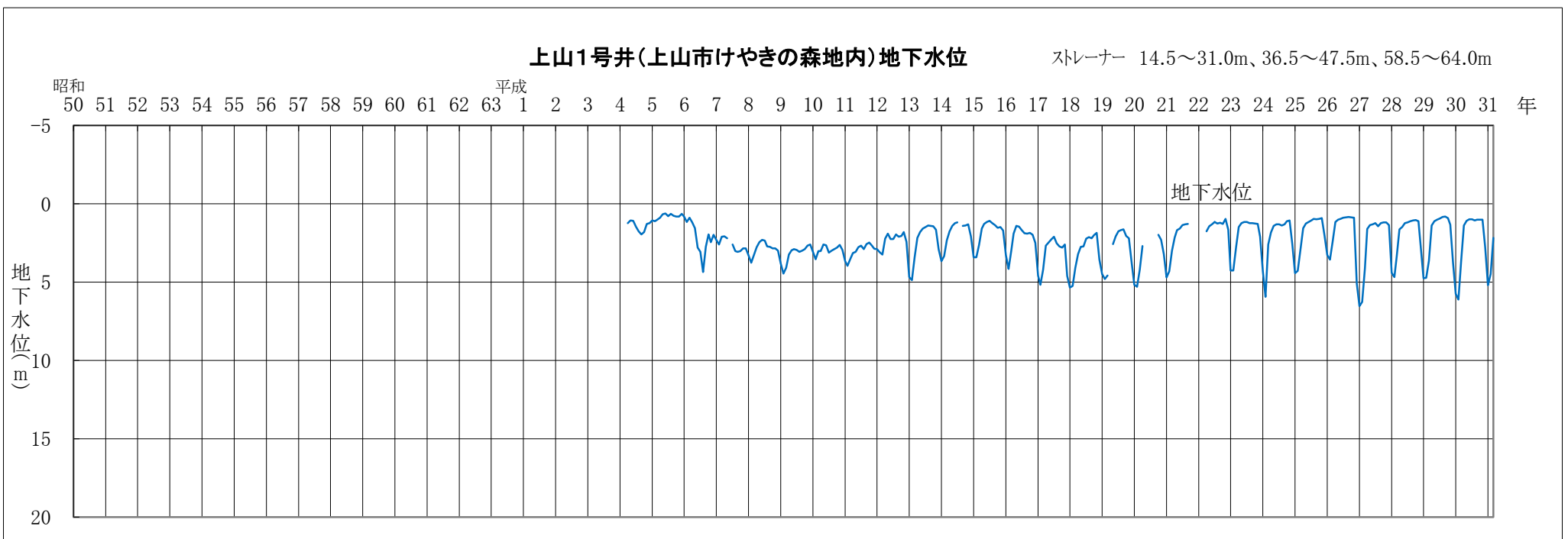
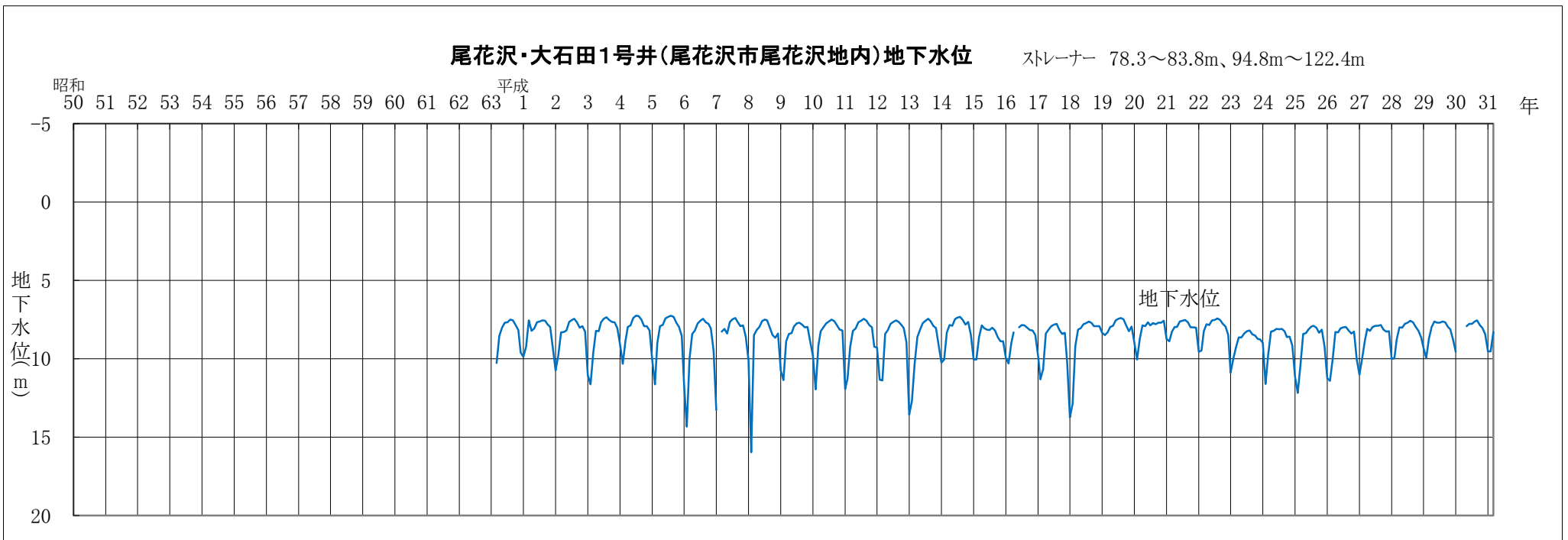
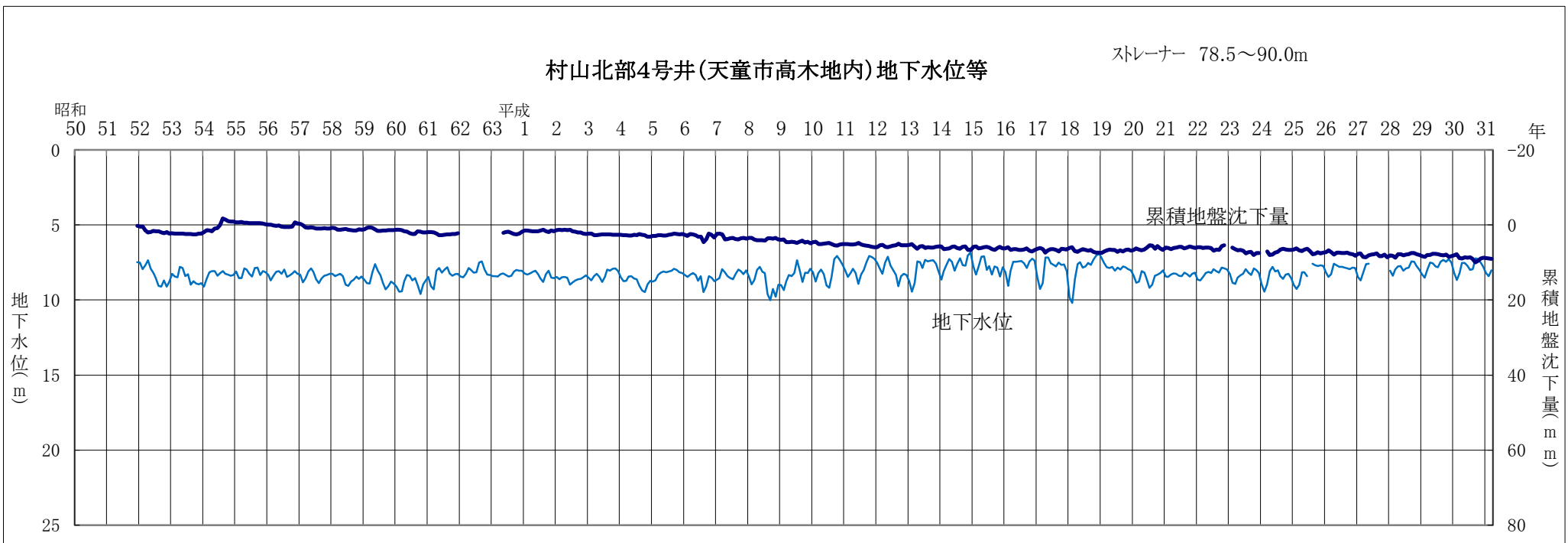
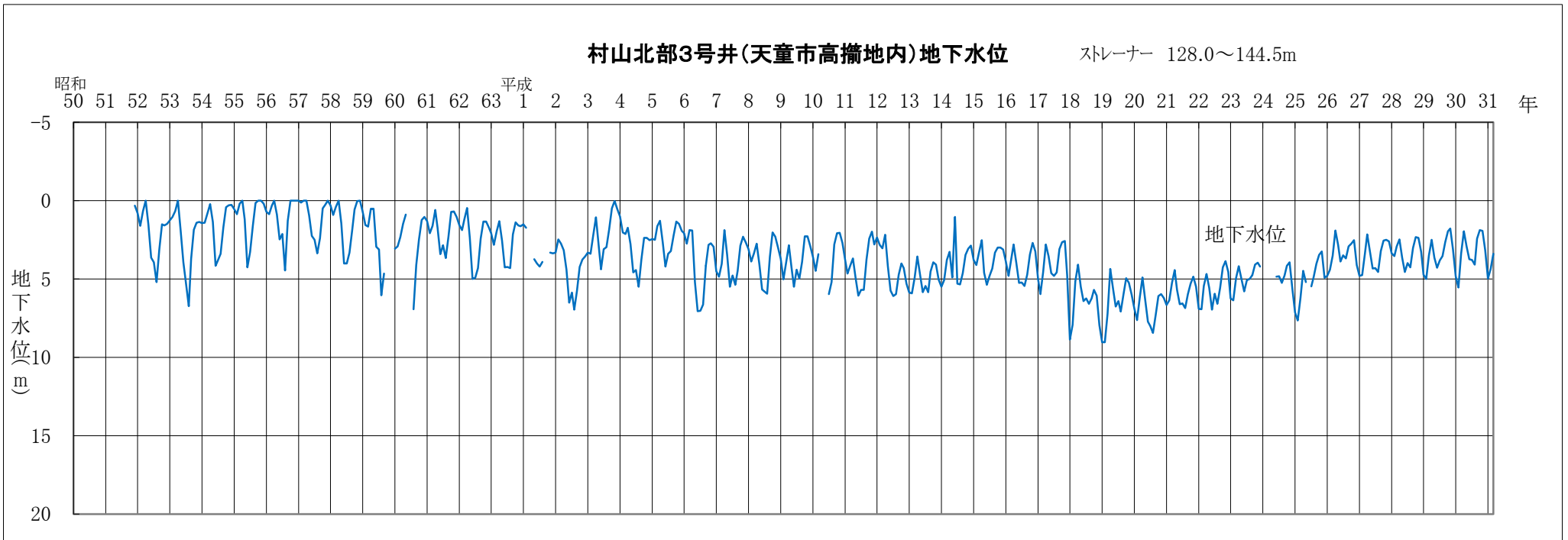
別図2-2【米沢地域】



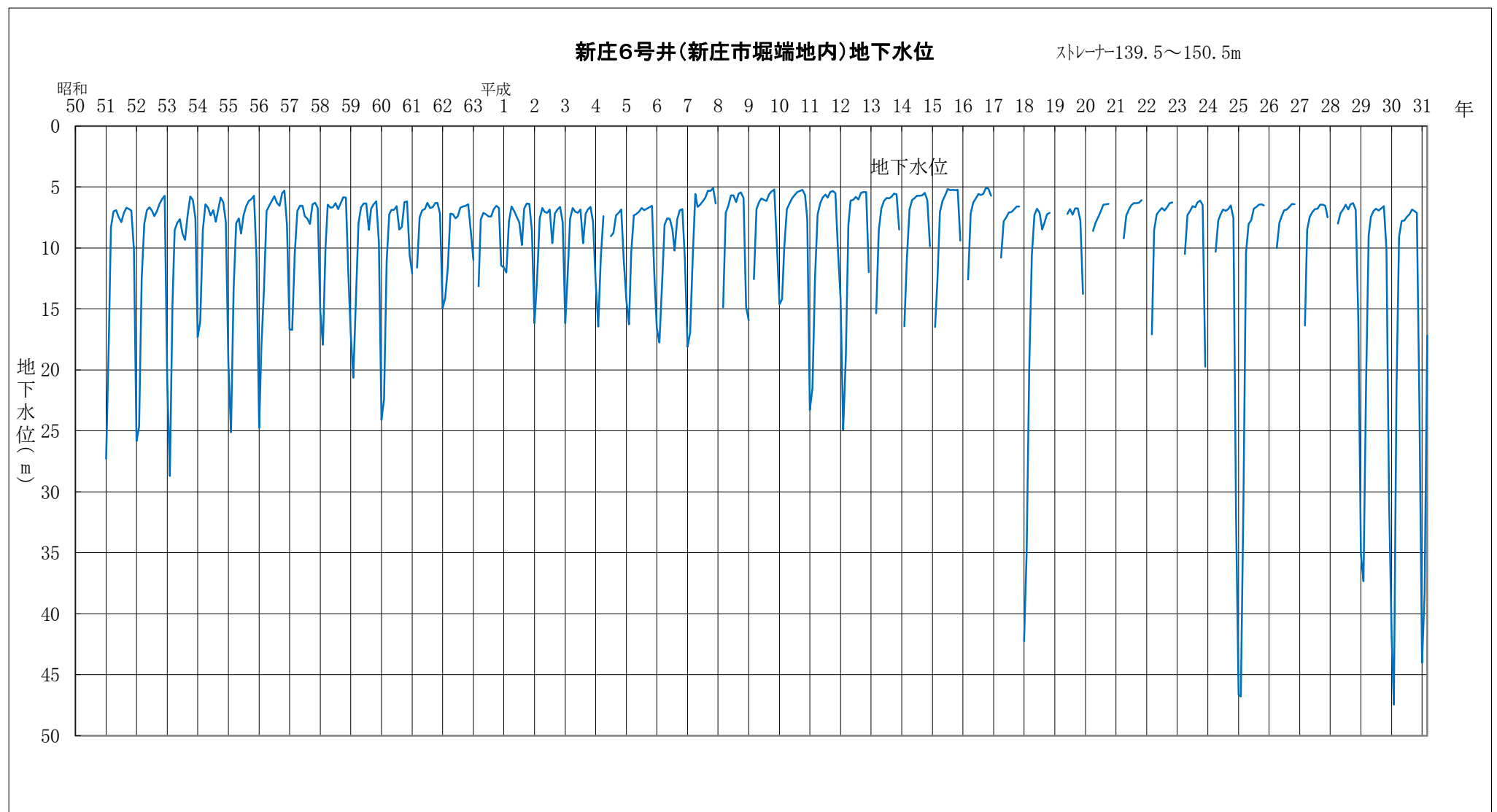
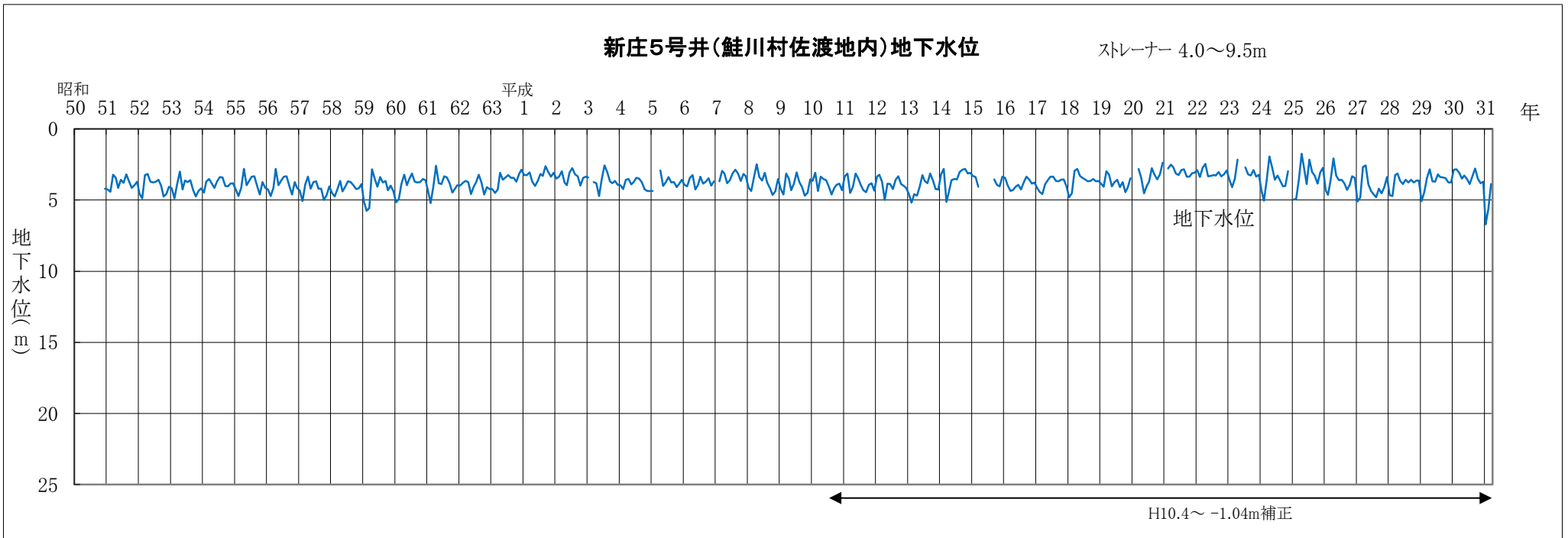


別図2-3 【その他地域(村山)】



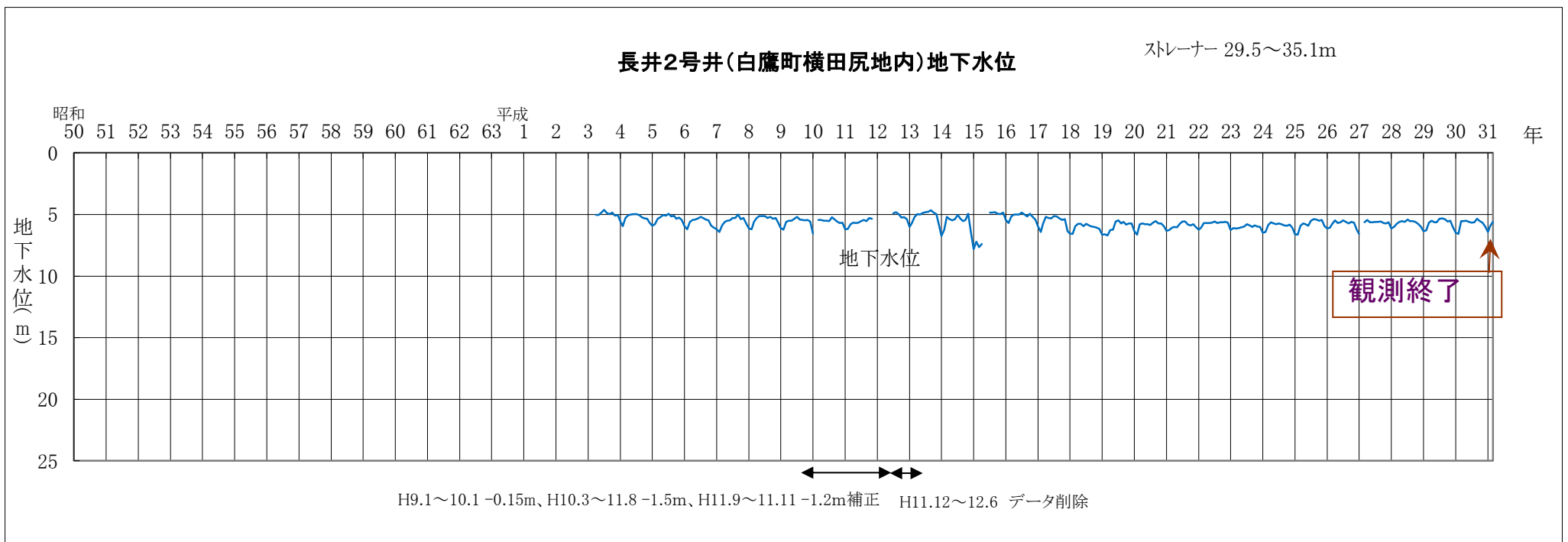
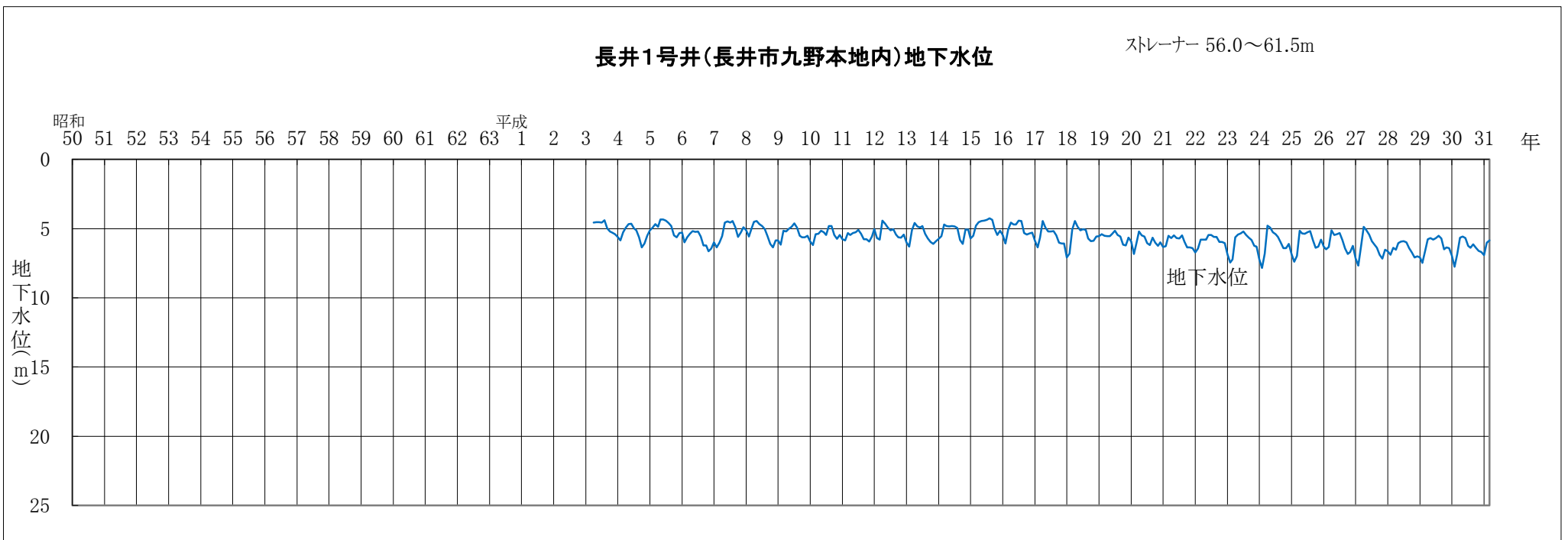


別図2-4 【その他地域(最上)】

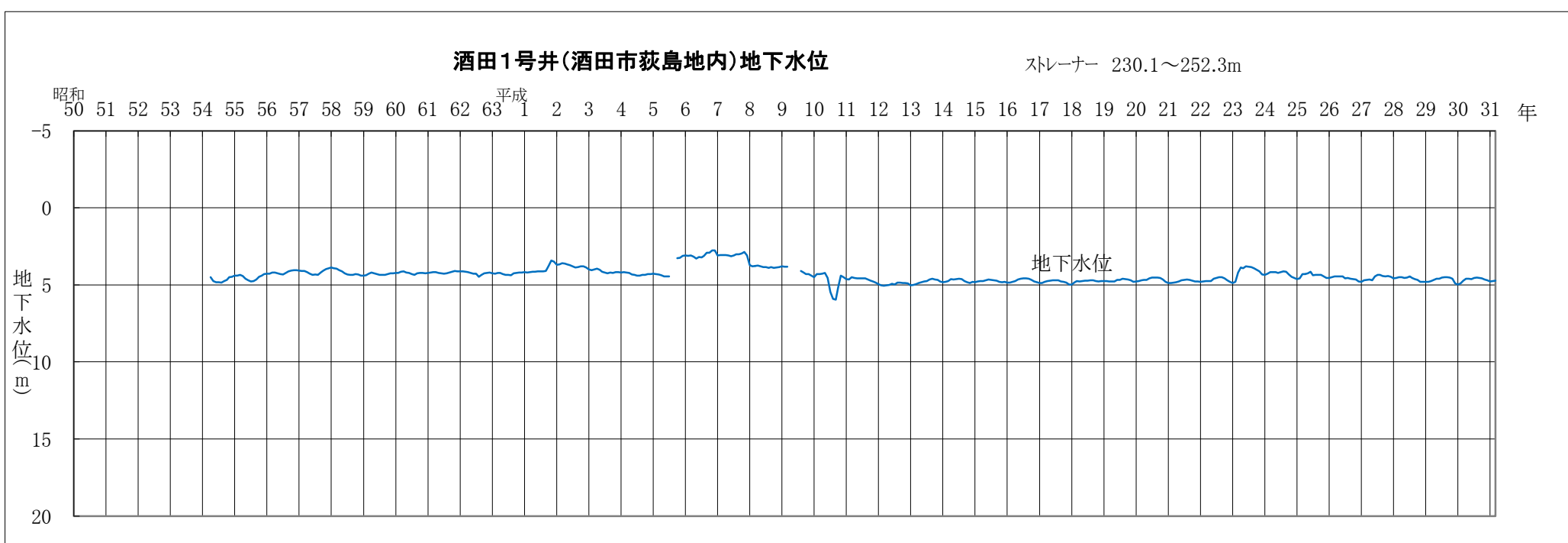
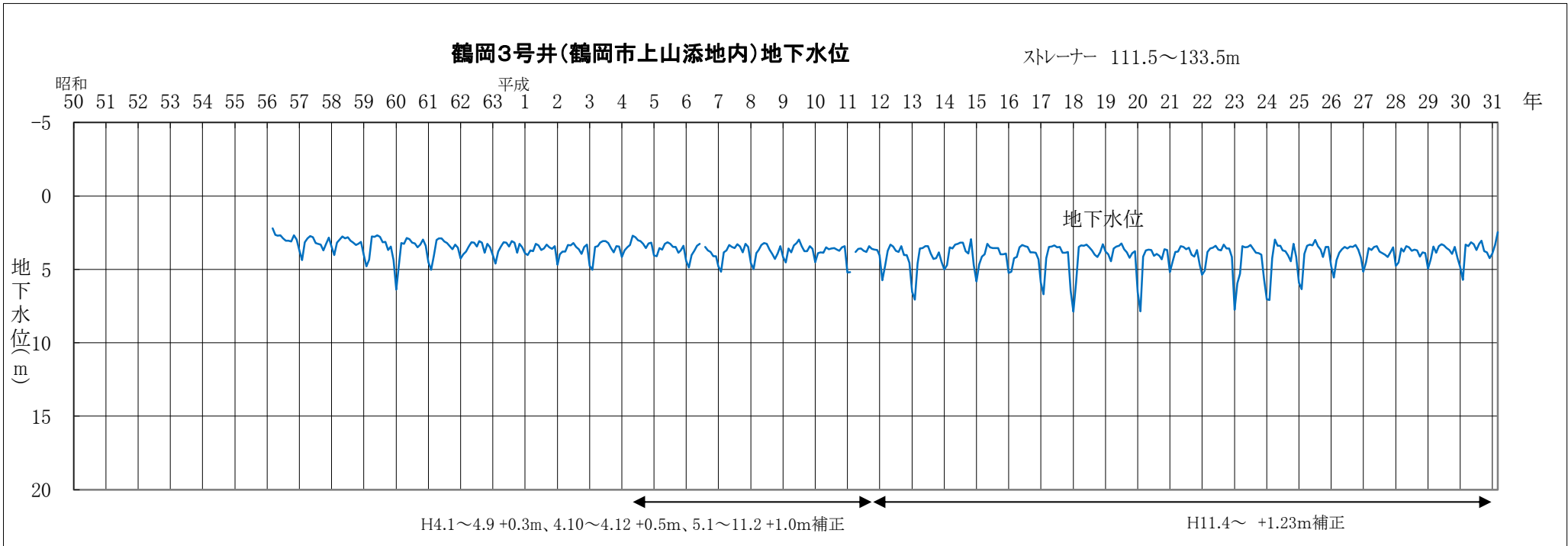
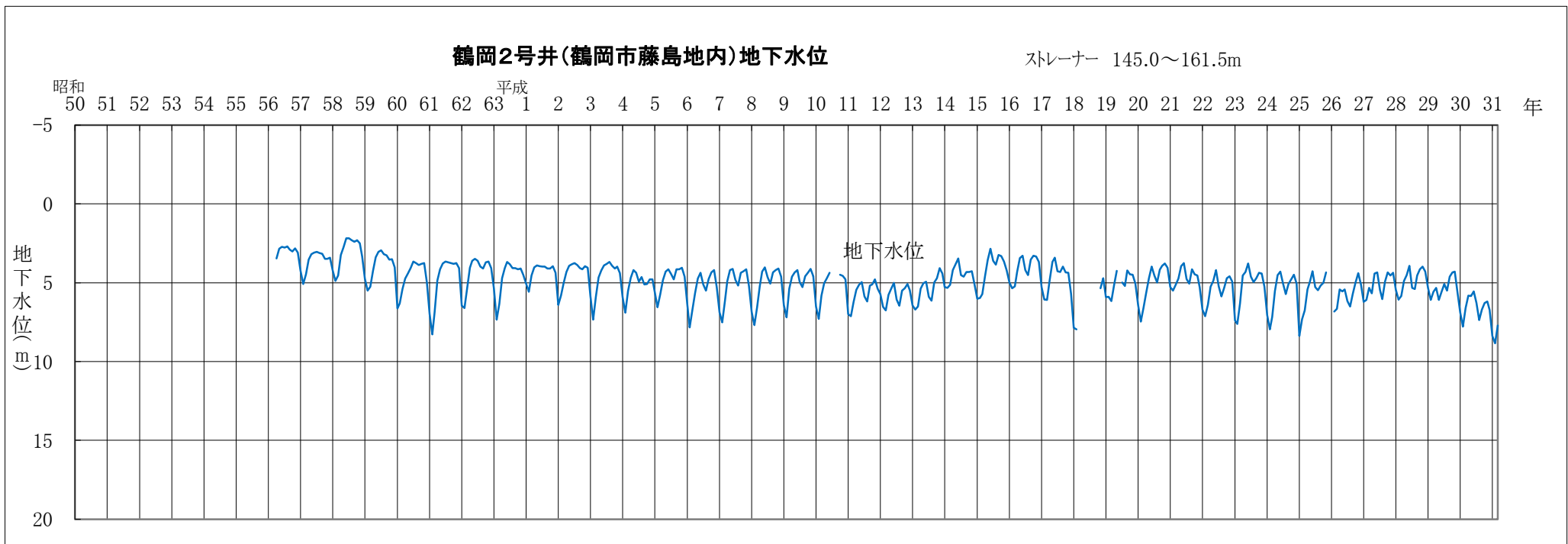
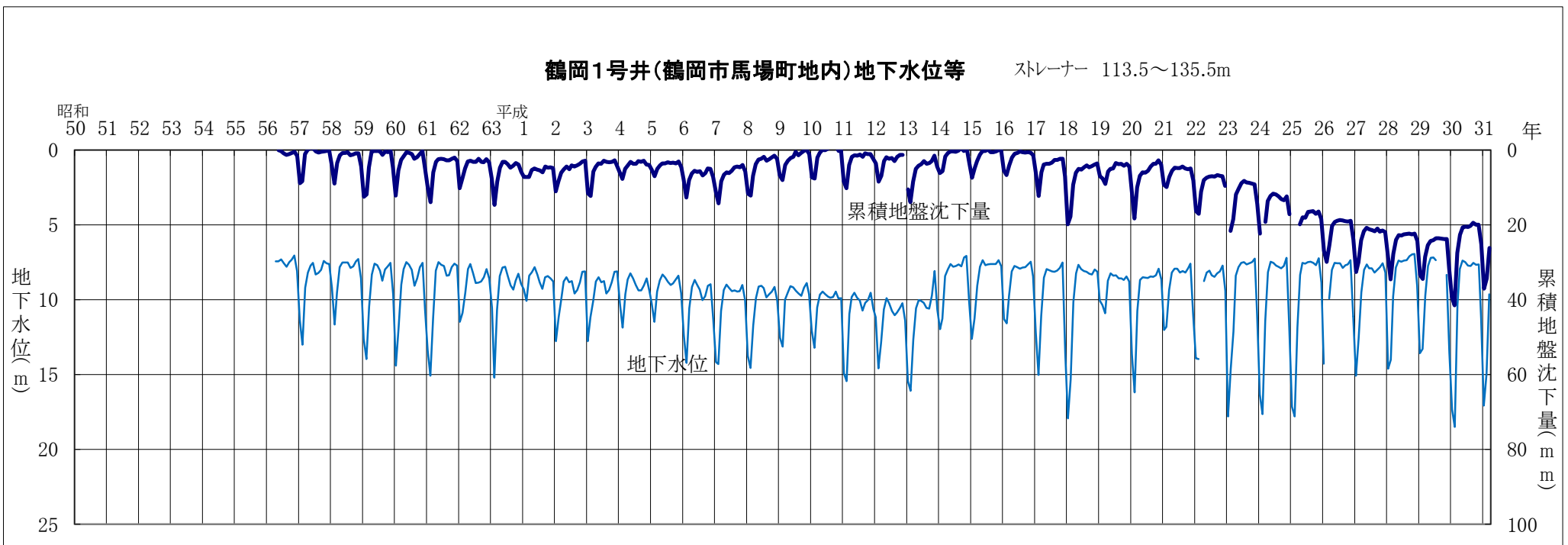




別図2-5 【その他地域(置賜)】

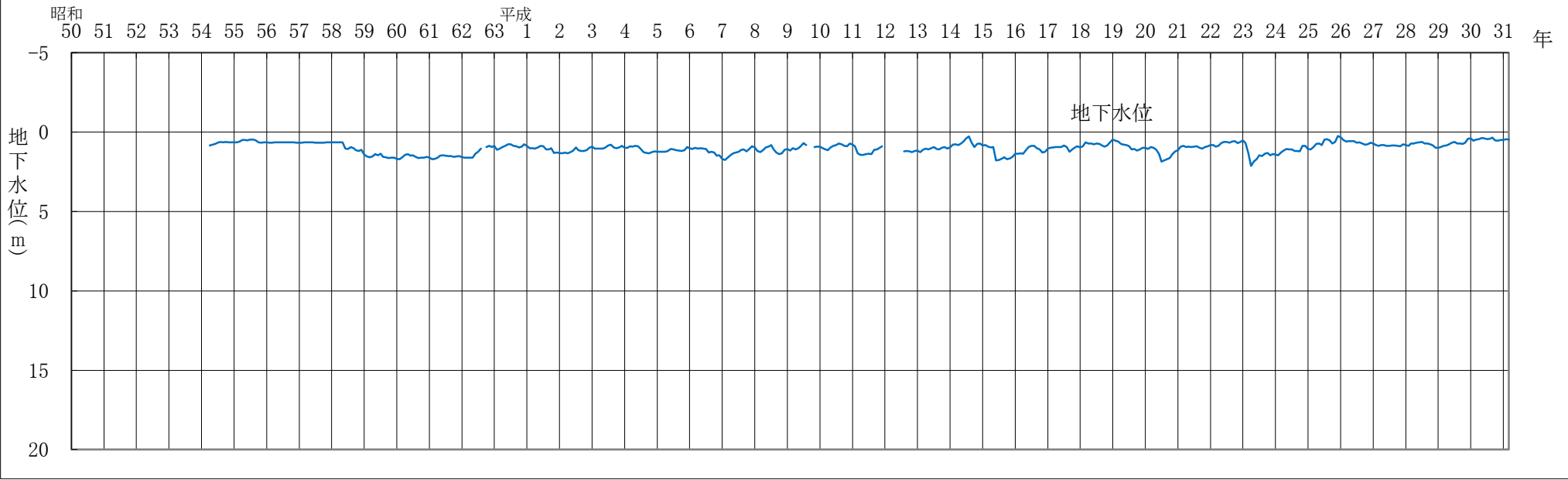


別図2-6 【その他地域(庄内)】



酒田3号井(酒田市寺田地内)地下水位

ストレーナー 107.1~123.7m、129.3~134.8m



酒田4号井(酒田市北新町一丁目地内)地下水位

ストレーナー 119.0~135.6m

